Barry County

Michigan

Zoning
Northeast Quadrant

Adopted: July 8, 2008
Effective: July 25, 2008

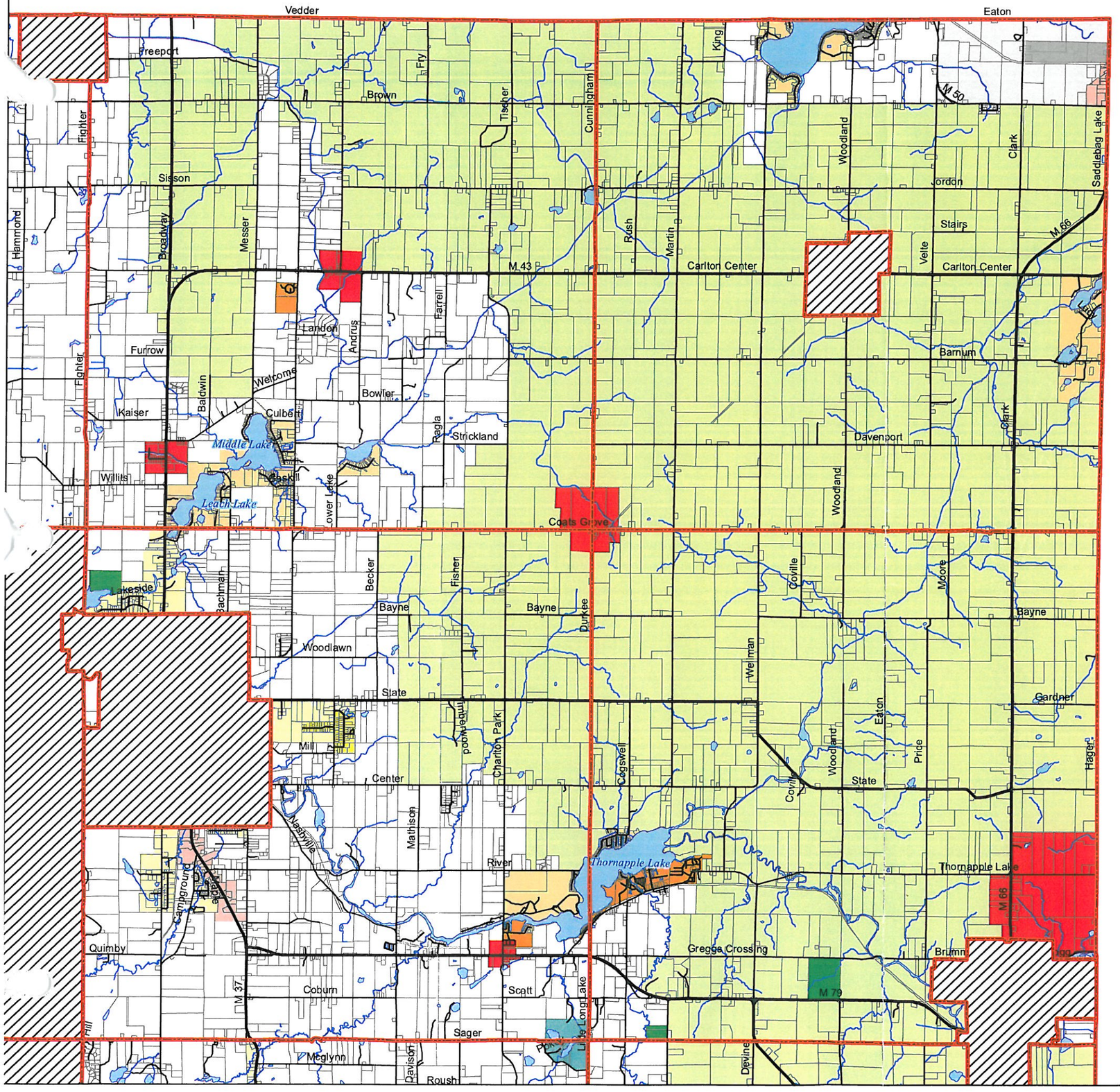

Zoning

- Rural Residential
- Agricultural
- Conservation Reserve
- Natural Lakes
- Low Density Residential
- Moderate Density Residential
- Recreational Lakes
- High Density Residential
- Mixed Use
- General Commercial
- Light Industrial
- General Industrial

The undersigned hereby certify this map as the official adopted zoning map of Barry County

Name _____ Name _____

Title _____ Title _____

1 inch = 6,500 feet

0 6,500 13,000 26,000 Feet

N W E S

Williams & Works
engineers planners surveyors a tradition of service
616.224.1500 phone . 616.224.1501 facsimile
549 Ottawa Avenue NW . Grand Rapids, MI 49503

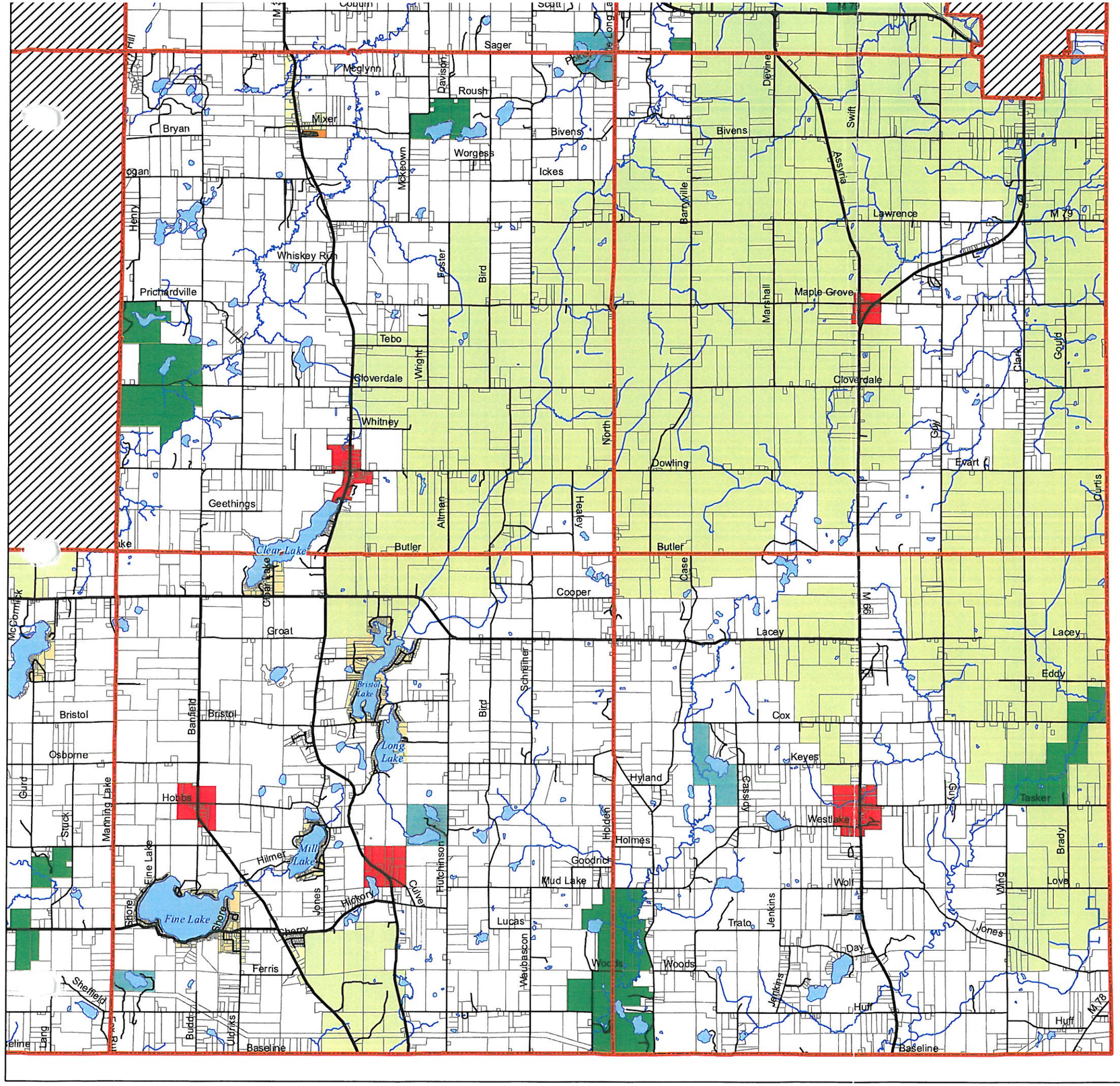

Barry County

Michigan

Zoning
Southeast Quadrant

Adopted: July 8, 2008
Effective: July 25, 2008

Zoning

- Rural Residential
- Agricultural
- Conservation Reserve
- Natural Lakes
- Low Density Residential
- Moderate Density Residential
- Recreational Lakes
- High Density Residential
- Mixed Use
- General Commercial
- Light Industrial
- General Industrial

The undersigned hereby certify this map as the official adopted zoning map of Barry County

Name _____ Name _____

Title _____ Title _____

1 inch = 6,500 feet

0 6,500 13,000 26,000 Feet

N W E S

Williams & Works
engineers planners surveyors
a tradition of service
616.224.1500 phone · 616.224.1501 facsimile
549 Ottawa Avenue NW · Grand Rapids, MI 49503

Barry County

Michigan

Zoning
Southwest Quadrant

Adopted: July 8, 2008
Effective: July 25, 2008

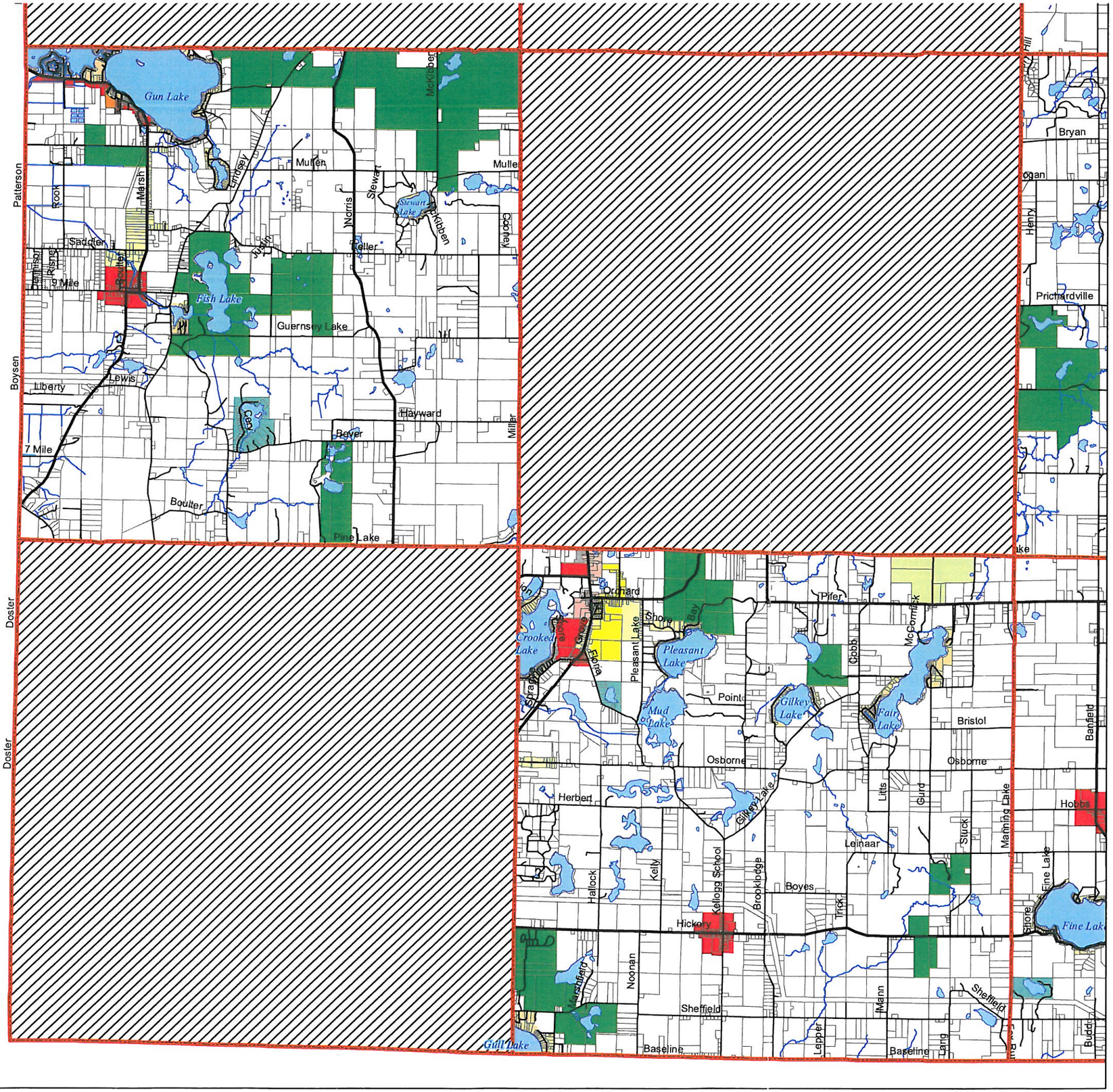

Zoning

- Rural Residential
- Agricultural
- Conservation Reserve
- Natural Lakes
- Low Density Residential
- Moderate Density Residential
- Recreational Lakes
- High Density Residential
- Mixed Use
- General Commercial
- Light Industrial
- General Industrial

The undersigned hereby certify this map as the official adopted zoning map of Barry County

Name _____ Name _____

Title _____ Title _____

1 inch = 6,500 feet

0 6,500 13,000 26,000 Feet

N W E S

Williams & Works
engineers planners surveyors
a tradition of service
616.224.1500 phone . 616.224.1501 facsimile
549 Ottawa Avenue NW . Grand Rapids, MI 49503

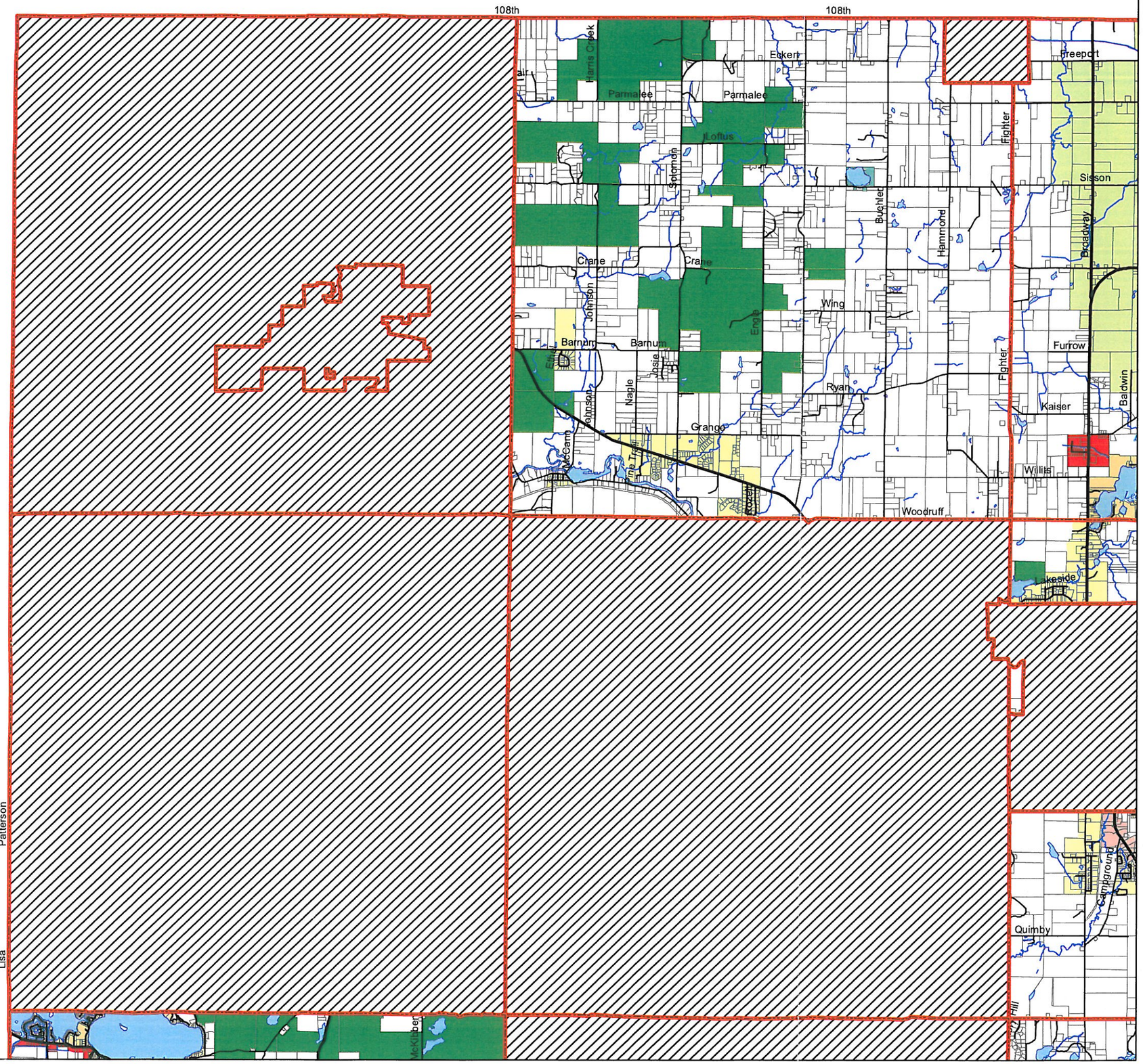

Barry County

Michigan

Zoning
Northwest Quadrant

Adopted: July 8, 2008
Effective: July 25, 2008

Zoning

- Rural Residential
- Agricultural
- Conservation Reserve
- Natural Lakes
- Low Density Residential
- Moderate Density Residential
- Recreational Lakes
- High Density Residential
- Mixed Use
- General Commercial
- Light Industrial
- General Industrial

The undersigned hereby certify this map as the official adopted zoning map of Barry County

Name _____ Name _____

Title _____ Title _____

1 inch = 6,500 feet

0 6,500 13,000 26,000 Feet

N W E S

Williams & Works
engineers . planners . surveyors
a tradition of service
616.224.1500 phone . 616.224.1501 facsimile
549 Ottawa Avenue NW . Grand Rapids, MI 49503