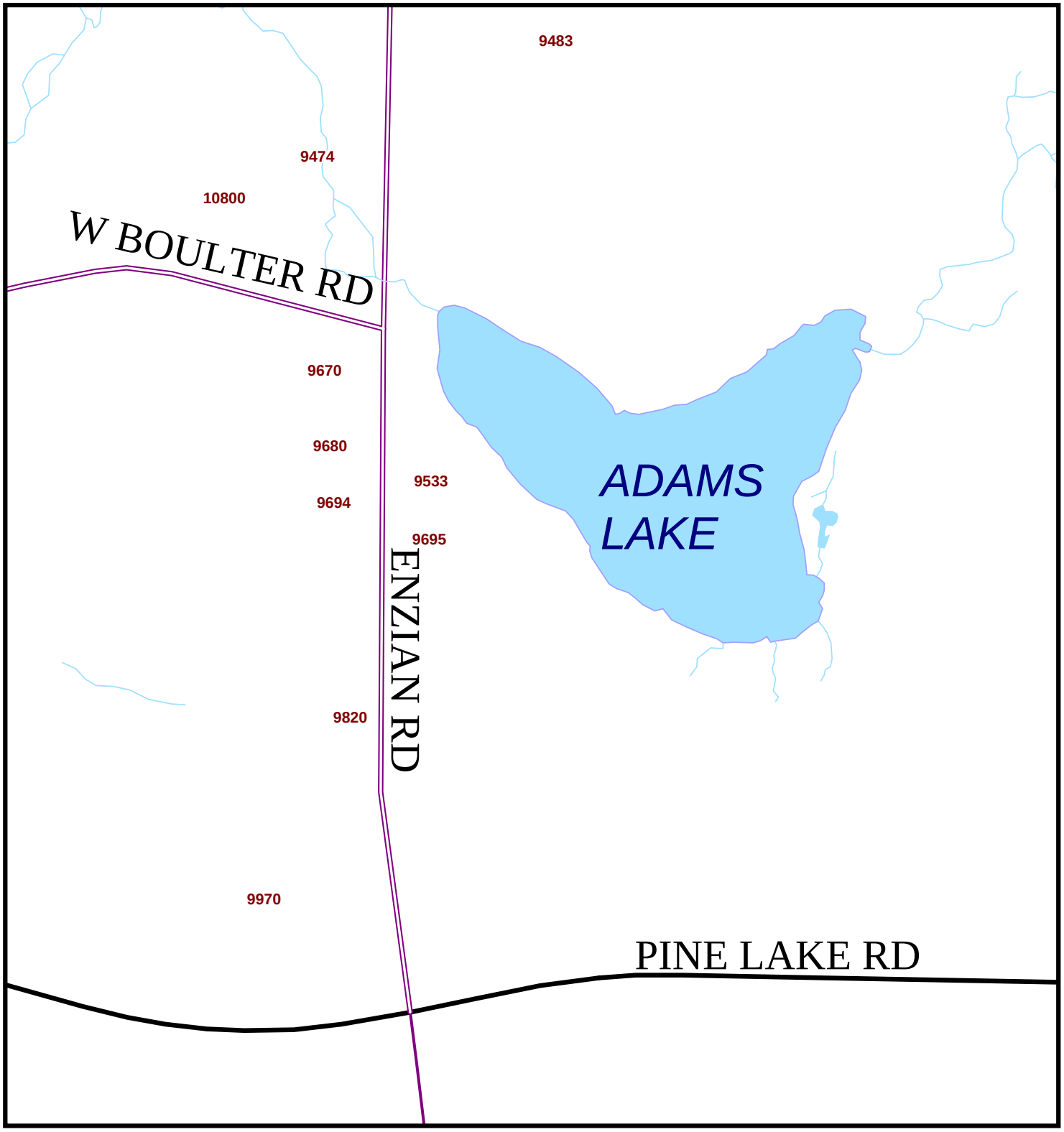

Map Locator

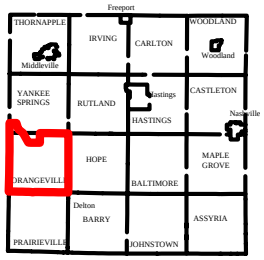

Orangeville Twp Fire District

Adams Lake

- State Highway
- County Paved Primary / Major Street
- County Gravel Primary
- County Paved Local / Local Street
- County Gravel Local
- Residential Paved
- Residential Gravel
- Recreation Trail

N W E S

Scale
1" = 400'

Barry County Land
Information Services
November 2005

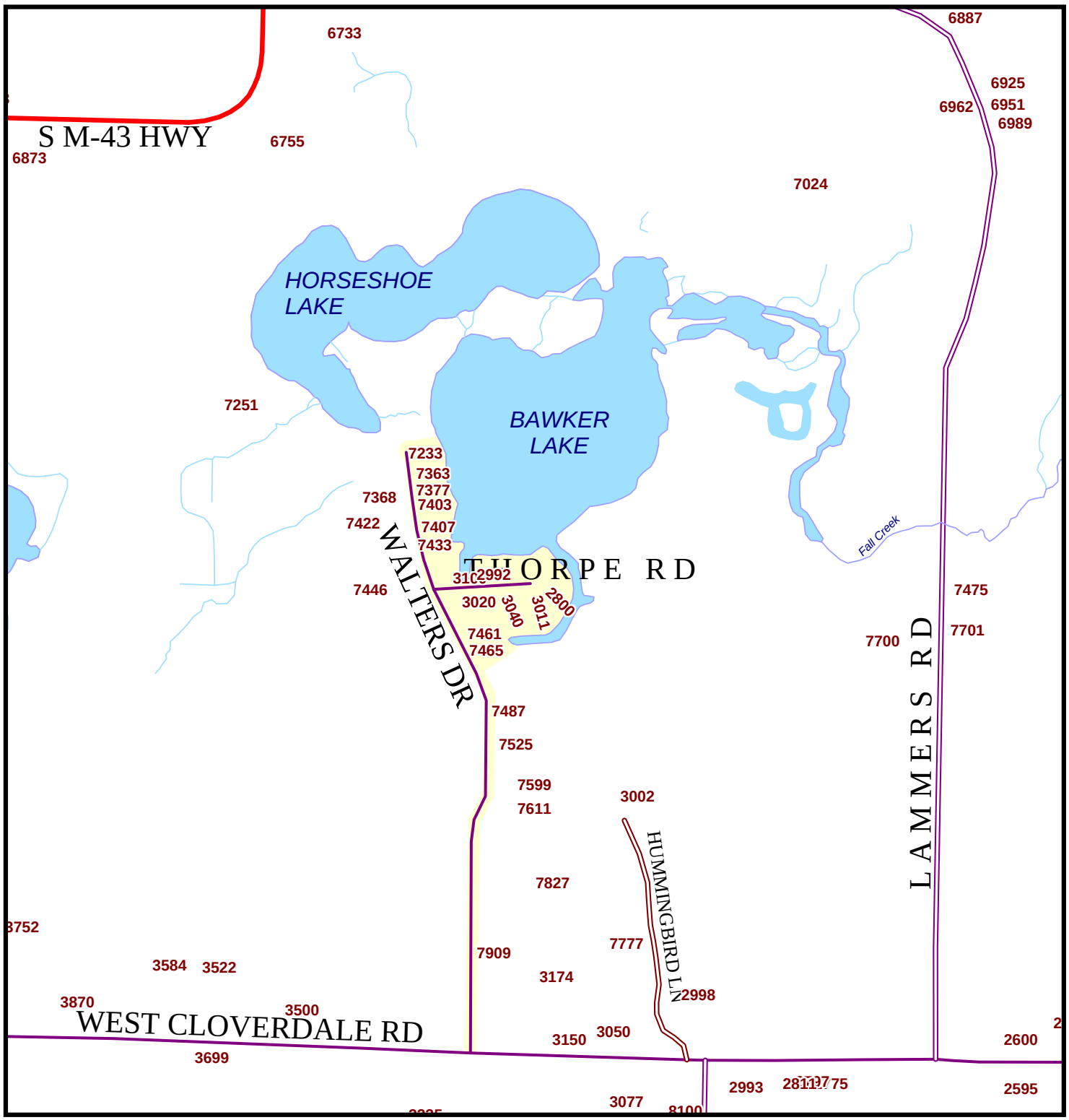

Map Locator

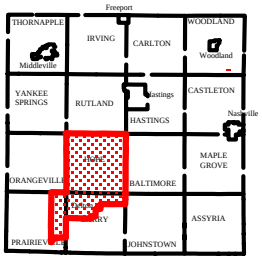

Delton Fire District

Bawker-Horseshoe Lake

- State Highway
- County Paved Primary / Major Street
- County Gravel Primary
- County Paved Local / Local Street
- County Gravel Local
- Residential Paved
- Residential Gravel
- Recreation Trail

N W E S

Scale
1" = 800'

Barry County Land Information Services
October 2005

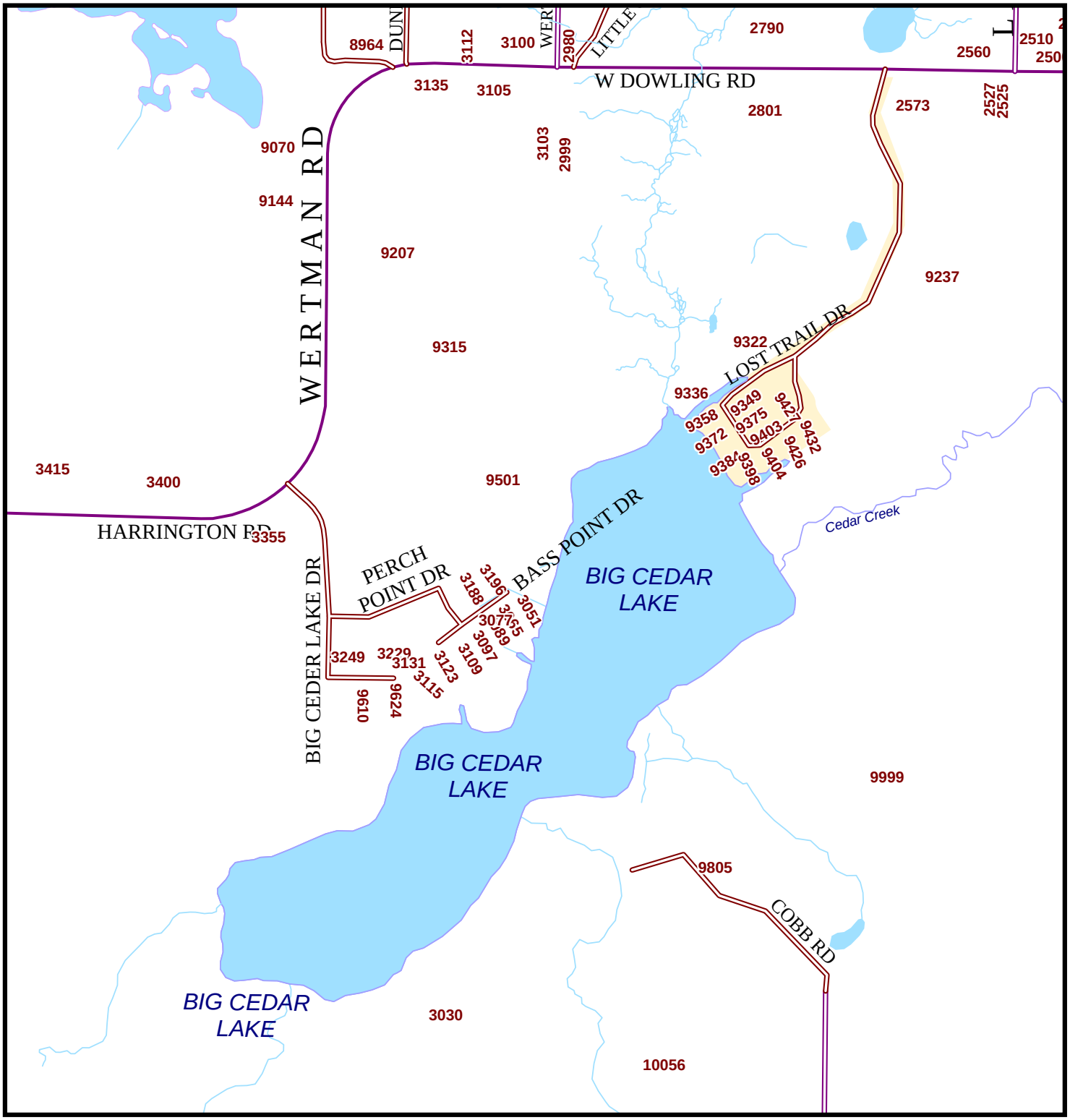

Map Locator

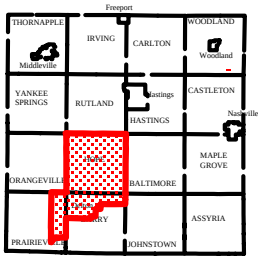

Delton Fire District

Big Cedar Lake

- State Highway
- County Paved Primary / Major Street
- County Gravel Primary
- County Paved Local / Local Street
- County Gravel Local
- Residential Paved
- Residential Gravel
- Recreation Trail

N W E S

Scale
1" = 800'

Barry County Land Information Services
October 2005

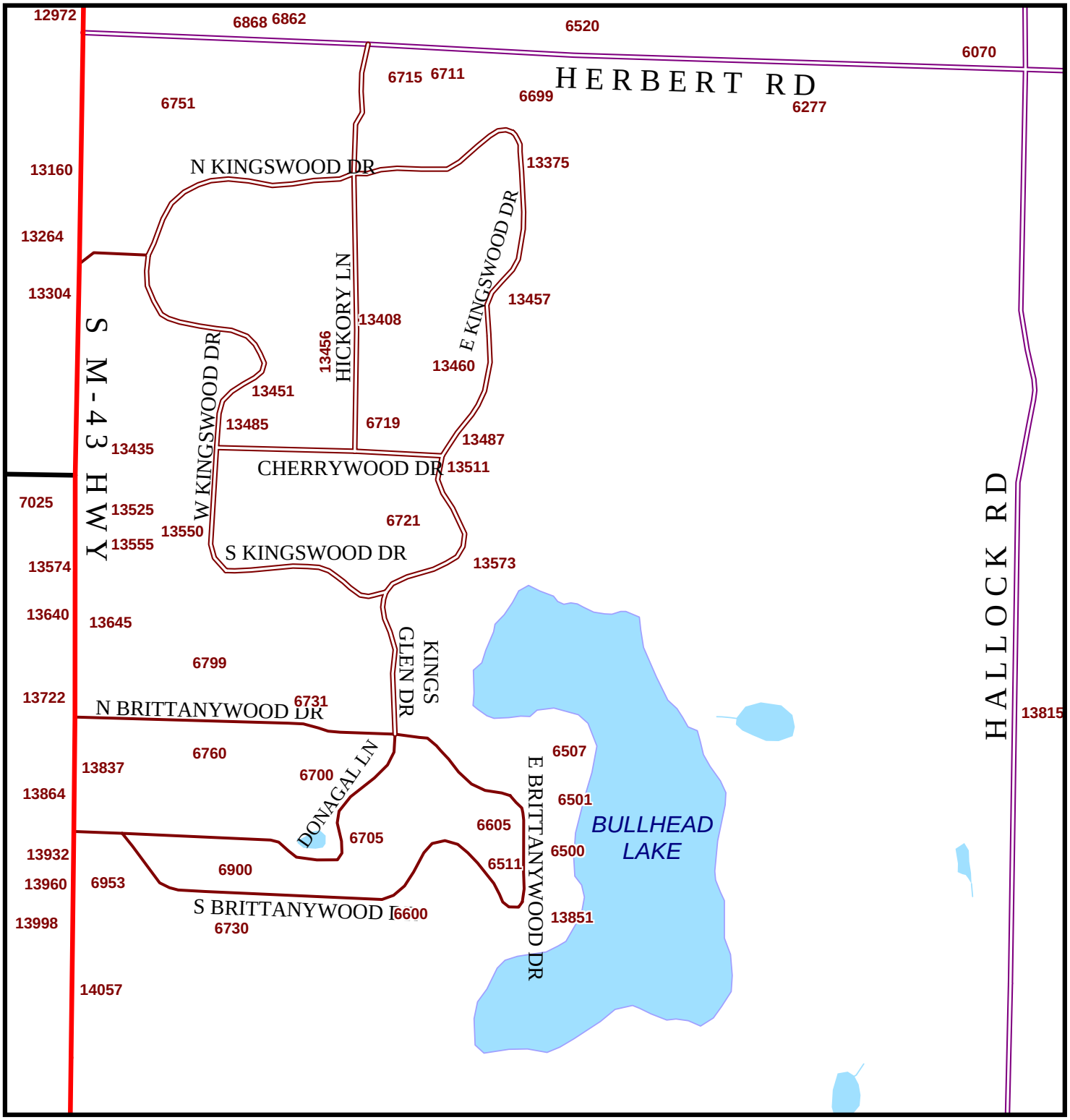

Map Locator

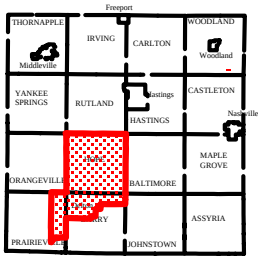

Delton Fire District

Bullhead Lake

- State Highway
- County Paved Primary / Major Street
- County Gravel Primary
- County Paved Local / Local Street
- County Gravel Local
- Residential Paved
- Residential Gravel
- Recreation Trail

N
W E
S

Scale
1" = 800'

Barry County Land
Information Services
October 2005

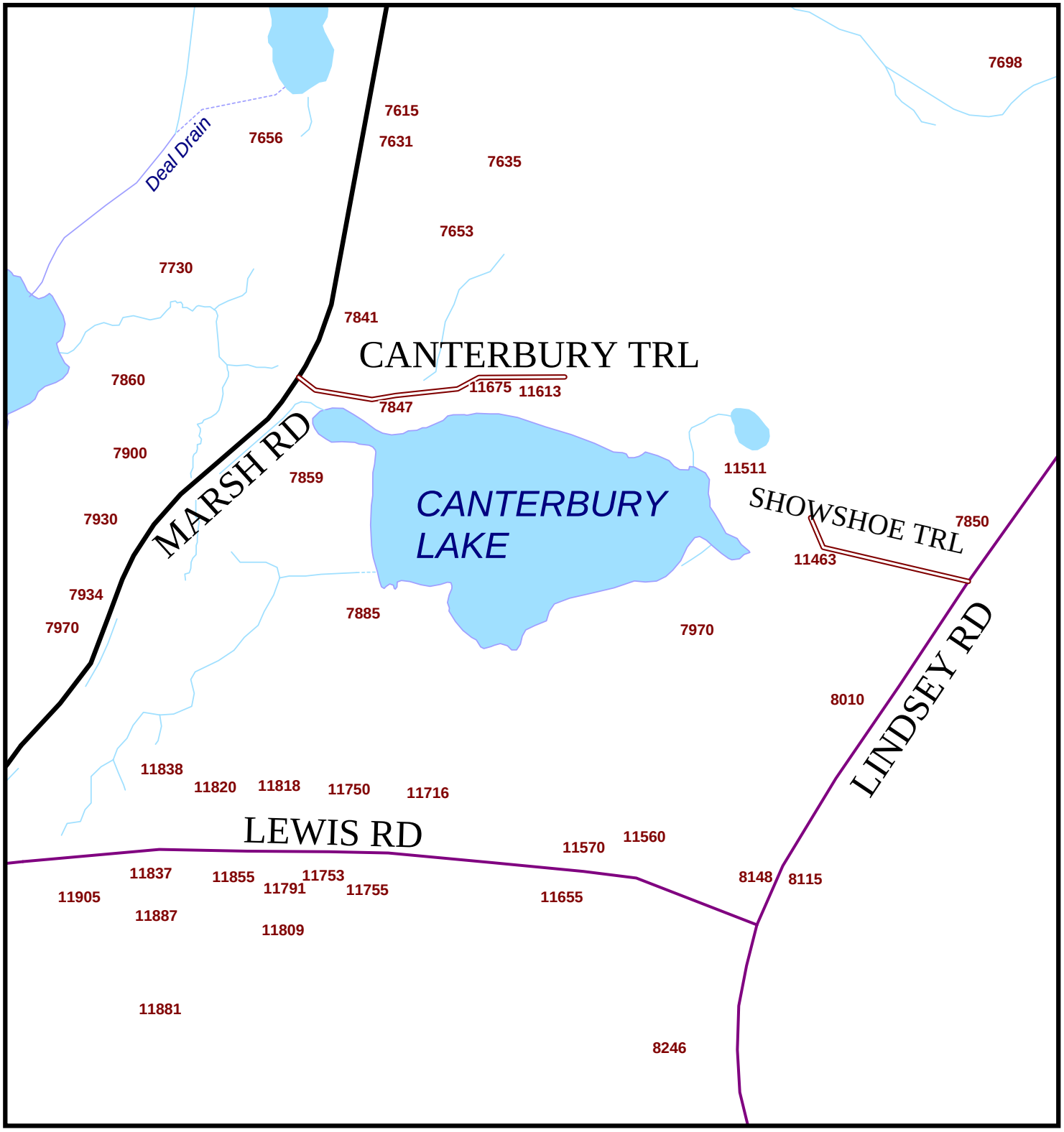

Map Locator

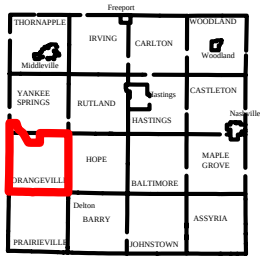

Orangeville Twp Fire District

Canterbury Lake

- State Highway
- County Paved Primary / Major Street
- County Gravel Primary
- County Paved Local / Local Street
- County Gravel Local
- Residential Paved
- Residential Gravel
- Recreation Trail

N W E S

Scale
1" = 500'

Barry County Land
Information Services
November 2005

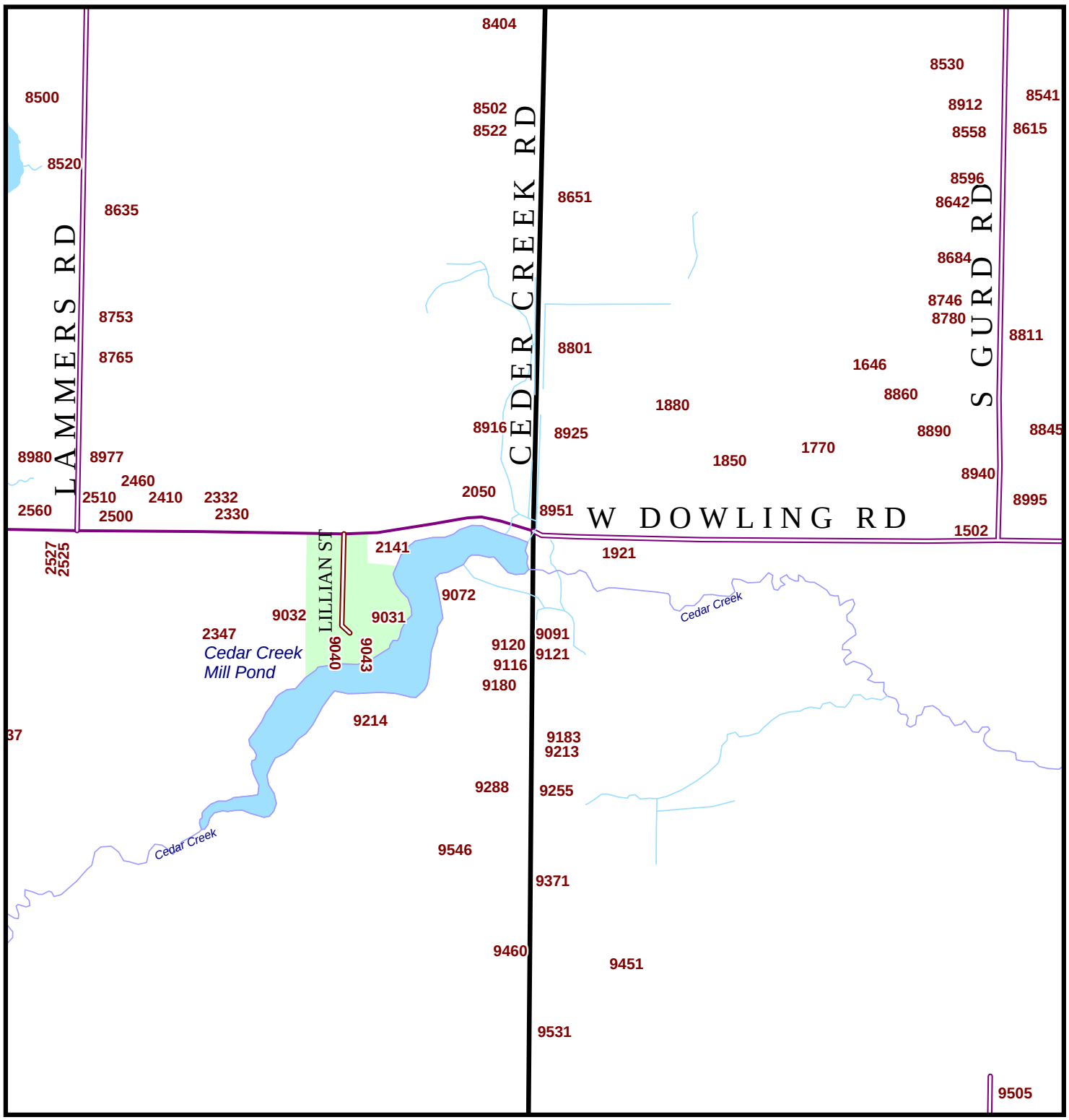

Map Locator

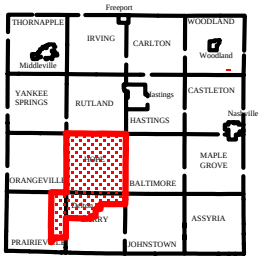

Delton Fire District

Cedar Creek Mill Pond

- State Highway
- County Paved Primary / Major Street
- County Gravel Primary
- County Paved Local / Local Street
- County Gravel Local
- Residential Paved
- Residential Gravel
- Recreation Trail

N
W E
S

Scale
1" = 800'

Barry County Land
Information Services
October 2005

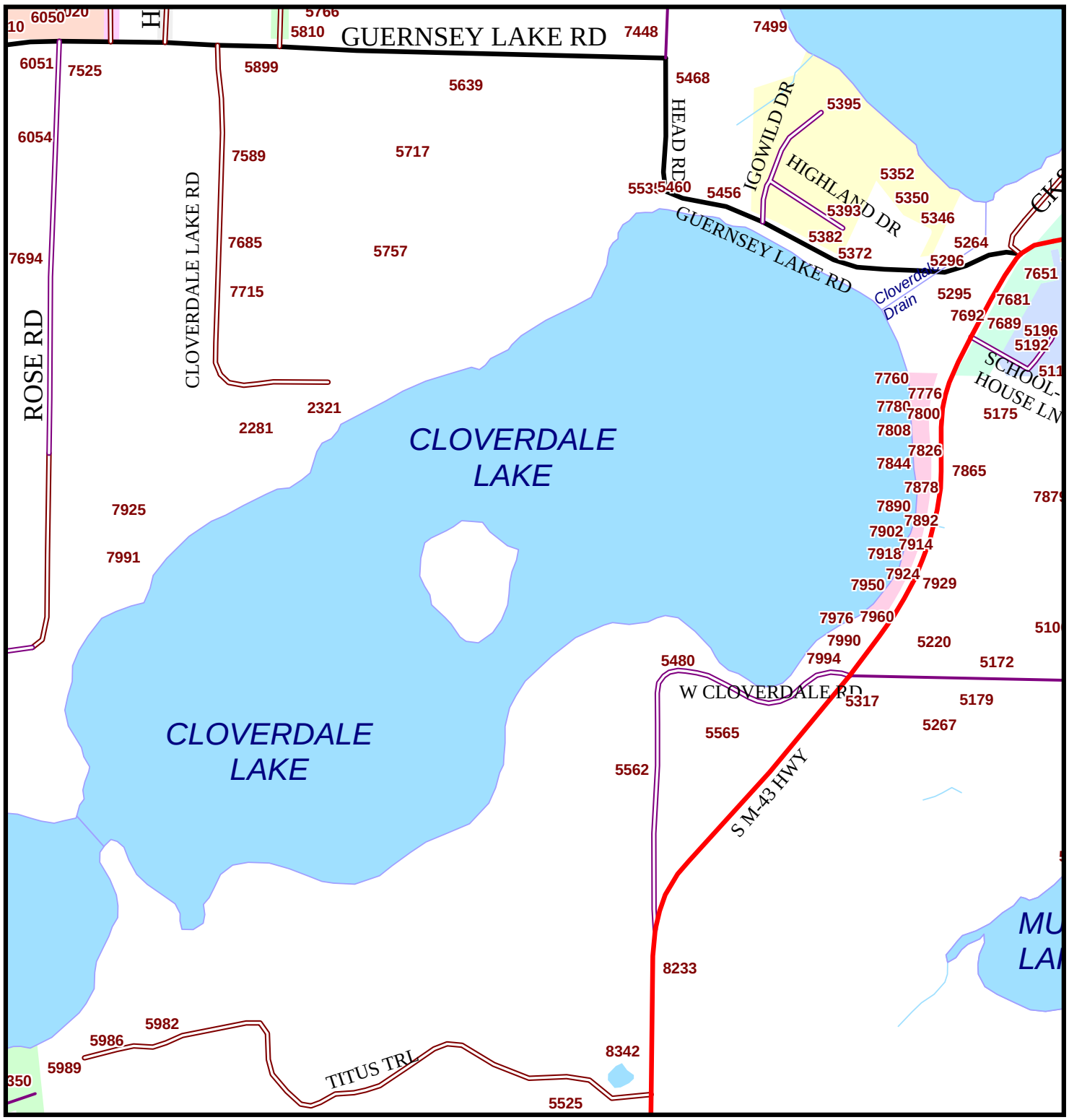

Map Locator

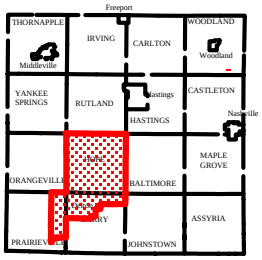

Delton Fire District

Cloverdale Lake

- State Highway
- County Paved Primary / Major Street
- County Gravel Primary
- County Paved Local / Local Street
- County Gravel Local
- Residential Paved
- Residential Gravel
- Recreation Trail

N W E S

Scale
1" = 600'

Barry County Land
Information Services
October 2005

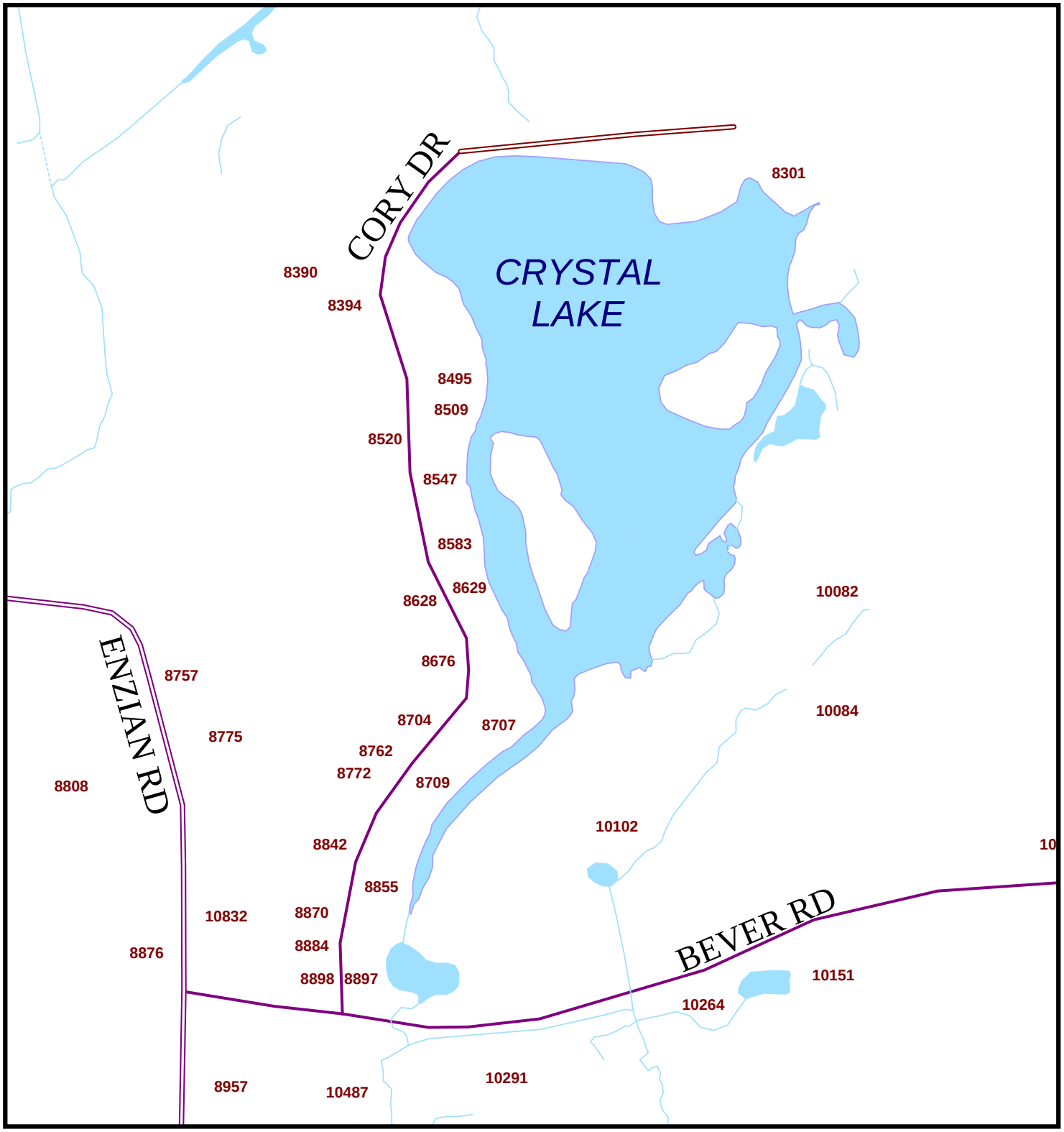

Map Locator

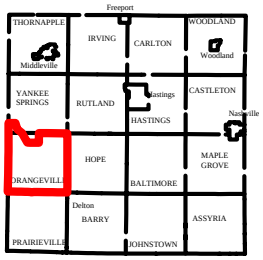

Orangeville Twp Fire District

Crystal Lake

- State Highway
- County Paved Primary / Major Street
- County Gravel Primary
- County Paved Local / Local Street
- County Gravel Local
- Residential Paved
- Residential Gravel
- Recreation Trail

N W E S

Scale
1" = 500'

Barry County Land
Information Services
November 2005

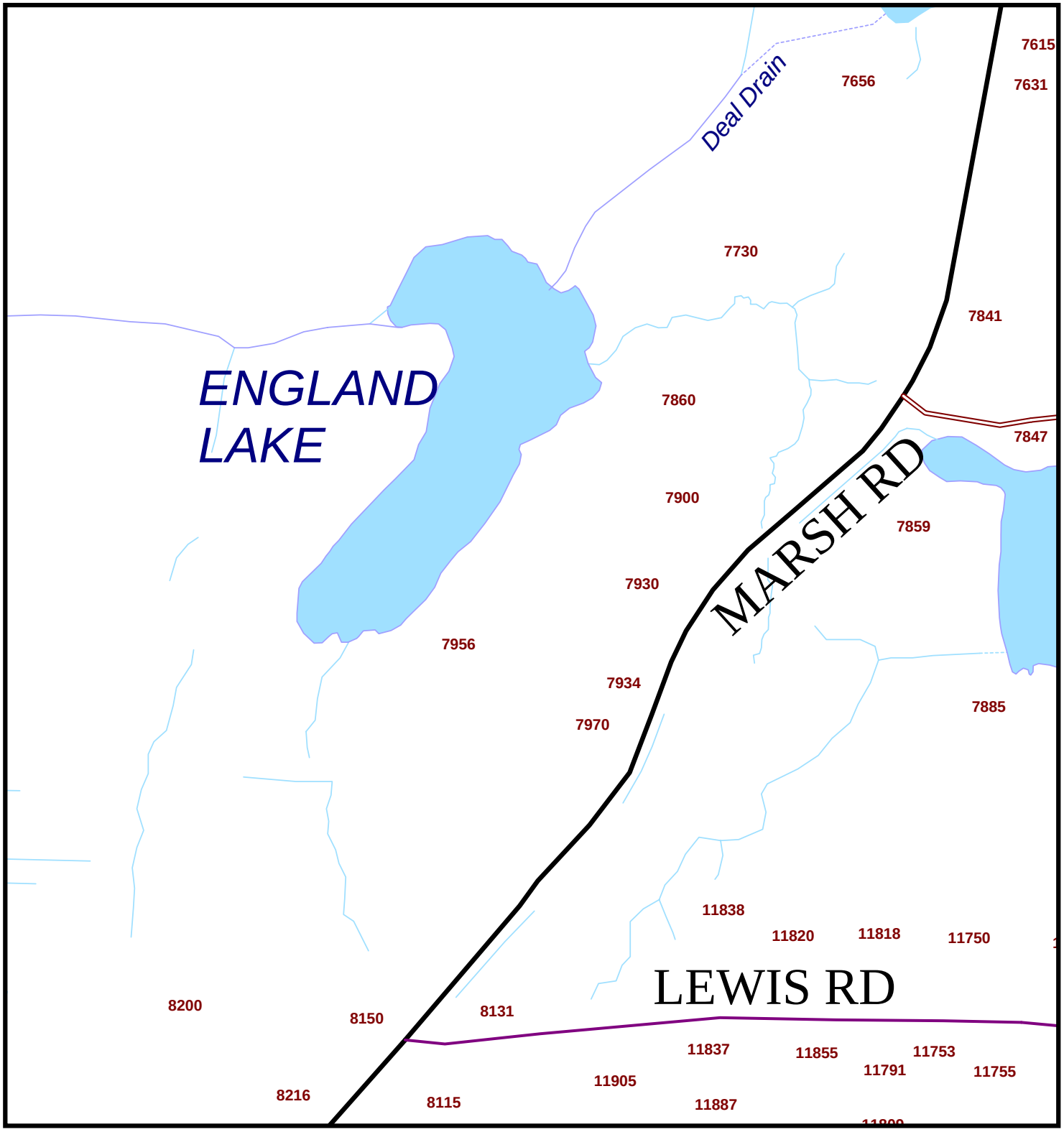

Map Locator

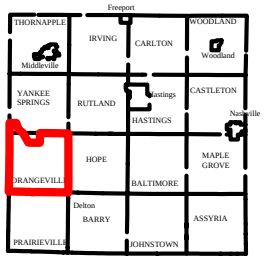

Orangeville Twp Fire District

England Lake

- State Highway
- County Paved Primary / Major Street
- County Gravel Primary
- County Paved Local / Local Street
- County Gravel Local
- Residential Paved
- Residential Gravel
- Recreation Trail

N W E S

Scale
1" = 500'

Barry County Land
Information Services
November 2005

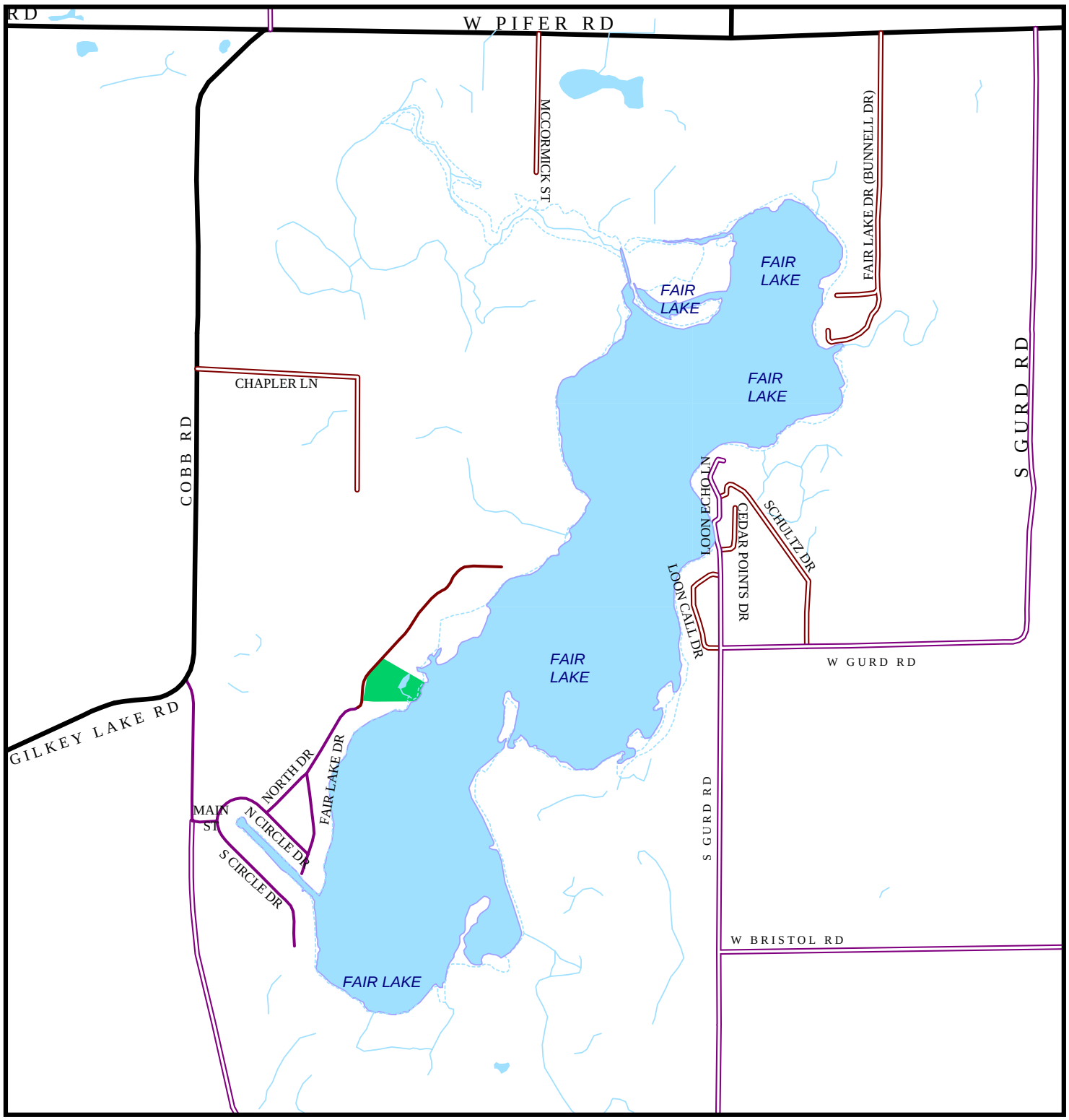

Map Locator

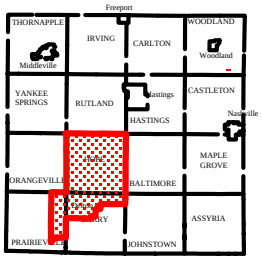

Delton Fire District

Fair Lake

- State Highway
- County Paved Primary / Major Street
- County Gravel Primary
- County Paved Local / Local Street
- County Gravel Local
- Residential Paved
- Residential Gravel
- Recreation Trail

N W E S

Scale
1" = 1200'

Barry County Land
Information Services
October 2005

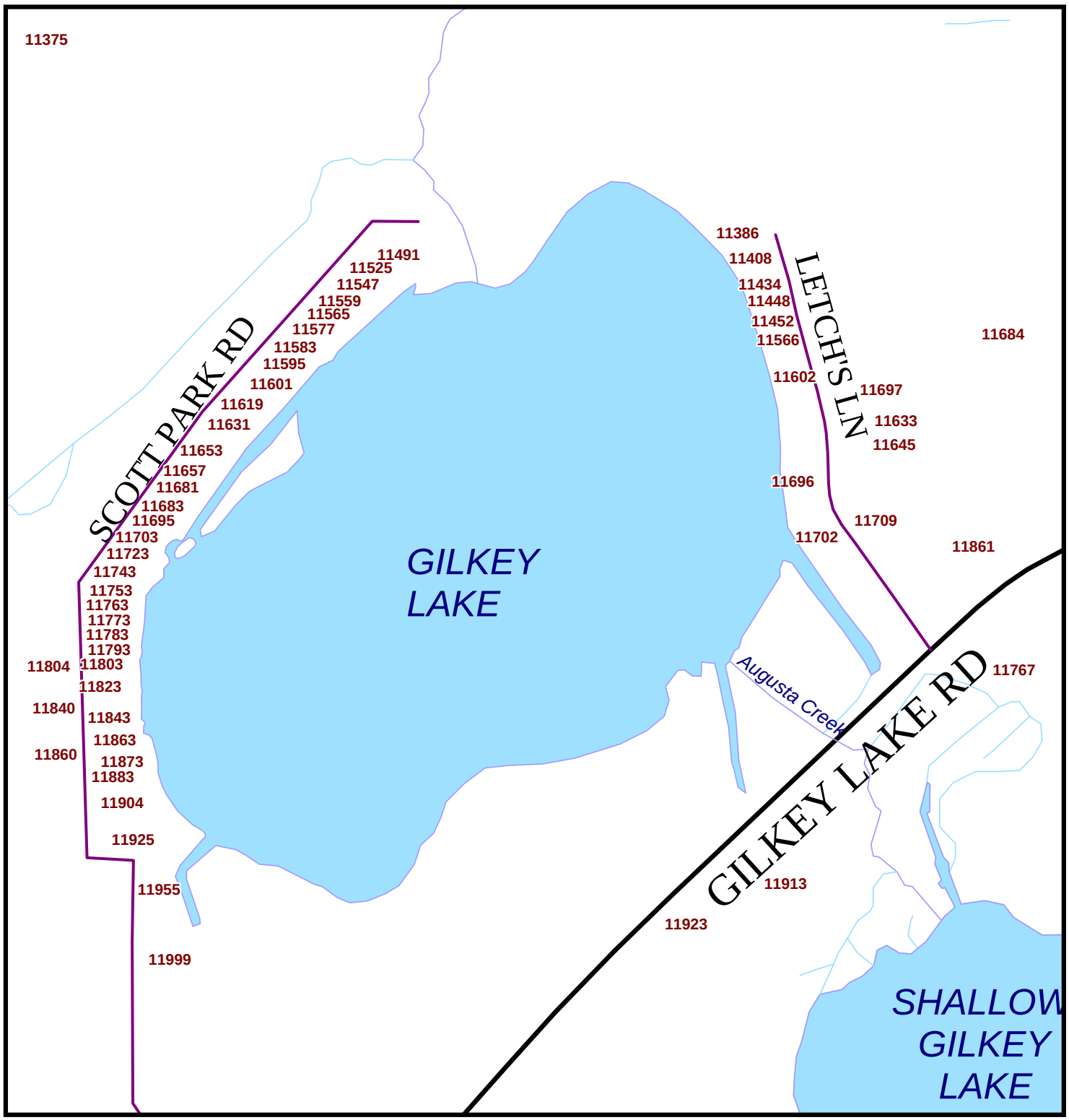

Map Locator

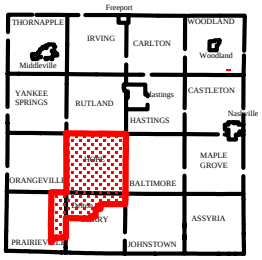

Delton Fire District

Gilkey Lake

- State Highway
- County Paved Primary / Major Street
- County Gravel Primary
- County Paved Local / Local Street
- County Gravel Local
- Residential Paved
- Residential Gravel
- Recreation Trail

N W E S

Scale
1" = 500'

Barry County Land
Information Services
October 2005

KELLER RD

GUERNSEY LAKE

GUERNSEY LAKE

GUERNSEY LAKE

BLUEGILL LN

GUERNSEY LAKE ST (TECHLAND DR)

GUERNSEY LAKE ST (GOEMBEL DR)

FLOWER DR

OTIS LAKE RD

OSCEOLA DR

PIKE RD

LAKESIDE DR

HIGHLAND DR

DARLIE LN

OAKWOOD DR

MAPLEWOOD DR

ELM-WOOD

GUERNSEY LAKE RD

ALE LAKE RD

Map Locator

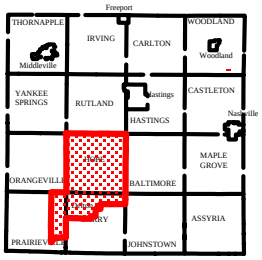

Delton Fire District

Guernsey Lake

- State Highway
- County Paved Primary / Major Street
- County Gravel Primary
- County Paved Local / Local Street
- County Gravel Local
- Residential Paved
- Residential Gravel
- Recreation Trail

N W E S

Scale
1" = 800'

Barry County Land
Information Services
October 2005

Map Locator

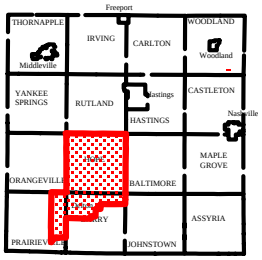

Delton Fire District

Gull Lake (north end)

- State Highway
- County Paved Primary / Major Street
- County Gravel Primary
- County Paved Local / Local Street
- County Gravel Local
- Residential Paved
- Residential Gravel
- Recreation Trail

N
W E
S

Scale
1" = 1000'

Barry County Land
Information Services
October 2005

Map Locator

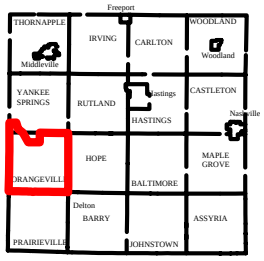

Orangeville Twp Fire District

Gun Lake - England Point

- State Highway
- County Paved Primary / Major Street
- County Gravel Primary
- County Paved Local / Local Street
- County Gravel Local
- Residential Paved
- Residential Gravel
- Recreation Trail

N W E S

Scale
1" = 300'

Barry County Land Information Services
November 2005

Map Locator

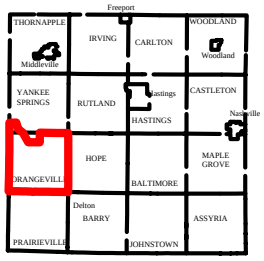

Orangeville Twp Fire District

Gun Lake - Chateau Park

- State Highway
- County Paved Primary / Major Street
- County Gravel Primary
- County Paved Local / Local Street
- County Gravel Local
- Residential Paved
- Residential Gravel
- Recreation Trail

N W E S

Scale
1" = 300'

Barry County Land Information Services
November 2005

GUN LAKE

4490
4524
4520
4526
4528
4540
4554
4568
4578
4588
4594
4604
4614
4620
4626
4630
4642
4660
4668
4686
4700
4714
4716
4722
4730
4738
4746
4752
4760
10925
10754
10702
10737
10714
10684
10725
10610
10875
4850
4866
4872
10762
10766
10770
10779
10783

TURTLE ROCK DR
OLD PINE TRL
TURTLE ROCK DR
WILDWOOD RD
CASCADE LN
STONERIDGE DR
CHICAGO POINT DR
ADROUNIE LN

Map Locator

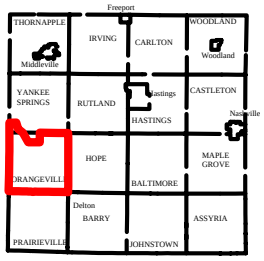

Orangeville Twp Fire District

Gun Lake - Chicago Point

- State Highway
- County Paved Primary / Major Street
- County Gravel Primary
- County Paved Local / Local Street
- County Gravel Local
- Residential Paved
- Residential Gravel
- Recreation Trail

N W E S

Scale
1" = 300'

Barry County Land Information Services
November 2005

Map Locator

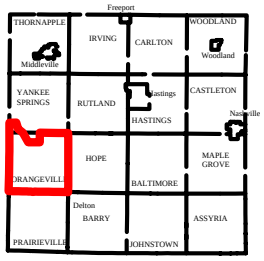

Orangeville Twp Fire District

Gun Lake - The Elms & Bay Pointe

- State Highway
- County Paved Primary / Major Street
- County Gravel Primary
- County Paved Local / Local Street
- County Gravel Local
- Residential Paved
- Residential Gravel
- Recreation Trail

N W E S

Scale
1" = 300'

Barry County Land Information Services
November 2005

Map Locator

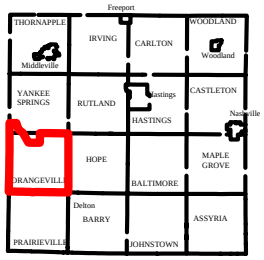

Orangeville Twp Fire District

Gun Lake - Hermitage Pointe

- State Highway
- County Paved Primary / Major Street
- County Gravel Primary
- County Paved Local / Local Street
- County Gravel Local
- Residential Paved
- Residential Gravel
- Recreation Trail

N W E S

Scale
1" = 250'

Barry County Land
Information Services
November 2005

Map Locator

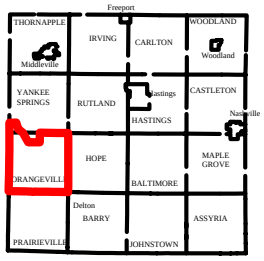

Orangeville Twp Fire District

Gun Lake - Lynden Johncock

- State Highway
- County Paved Primary / Major Street
- County Gravel Primary
- County Paved Local / Local Street
- County Gravel Local
- Residential Paved
- Residential Gravel
- Recreation Trail

N W E S

Scale
1" = 300'

Barry County Land Information Services
November 2005

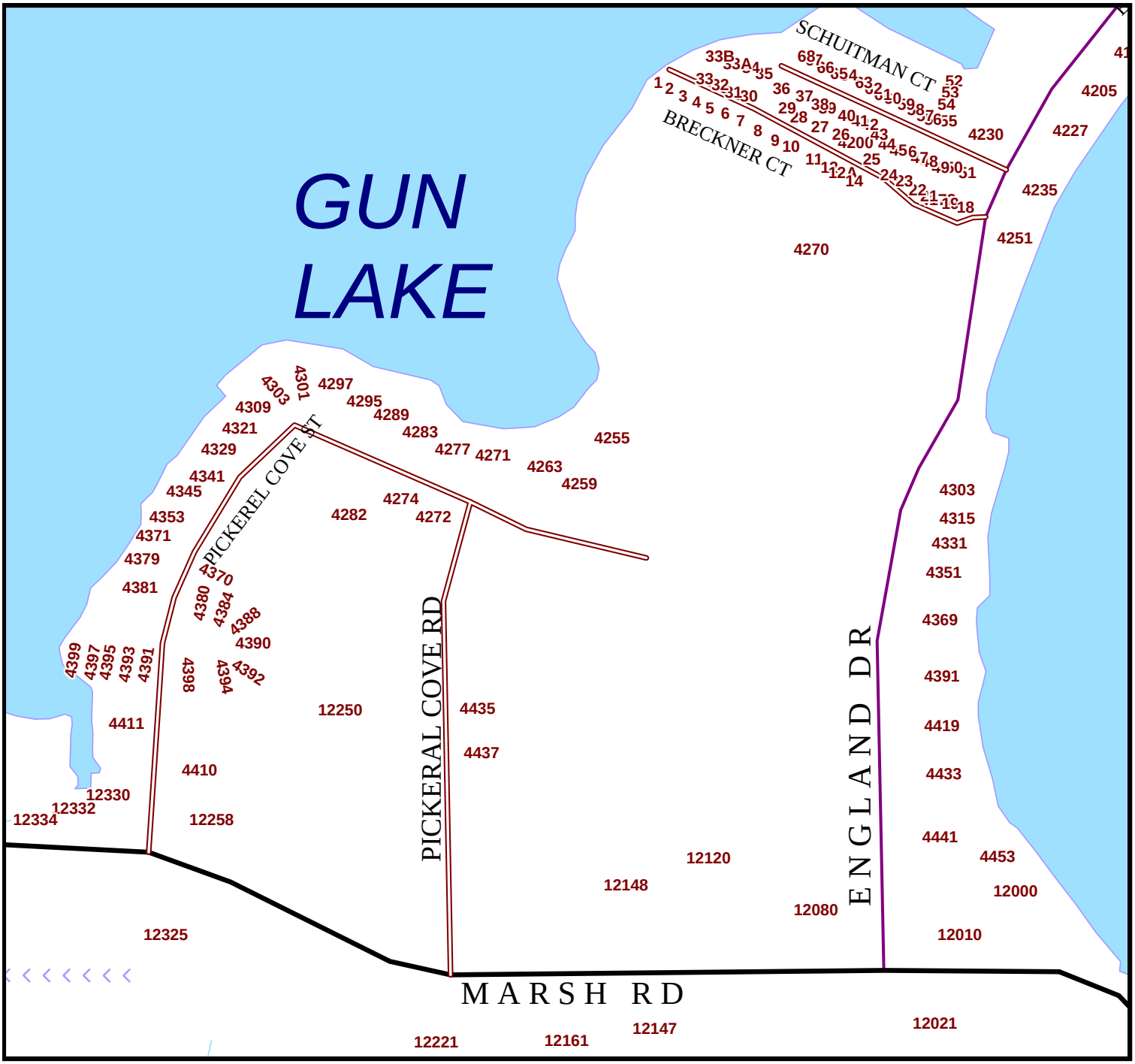

Map Locator

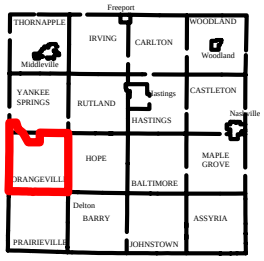

Orangeville Twp Fire District

Gun Lake - Pickeral Cove

- State Highway
- County Paved Primary / Major Street
- County Gravel Primary
- County Paved Local / Local Street
- County Gravel Local
- Residential Paved
- Residential Gravel
- Recreation Trail

N W E S

Scale
1" = 250'

Barry County Land Information Services
November 2005

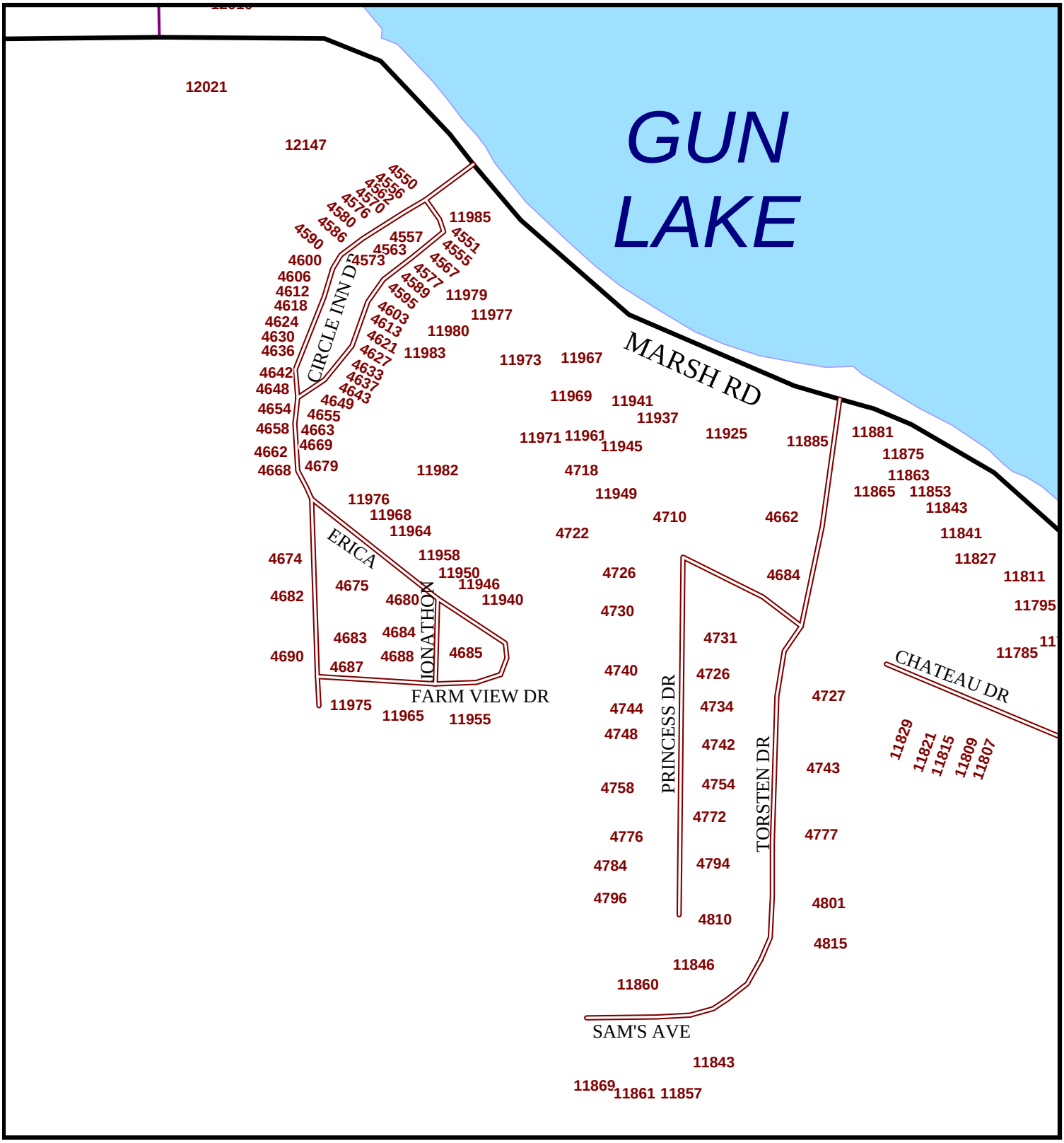

Map Locator

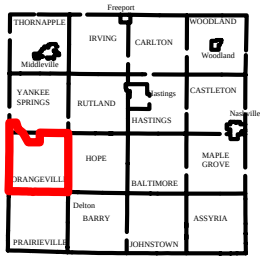

Orangeville Twp Fire District

Gun Lake - Sam's Landing & Circle Inn

- State Highway
- County Paved Primary / Major Street
- County Gravel Primary
- County Paved Local / Local Street
- County Gravel Local
- Residential Paved
- Residential Gravel
- Recreation Trail

N W E S

Scale
1" = 250'

Barry County Land Information Services
November 2005

Map Locator

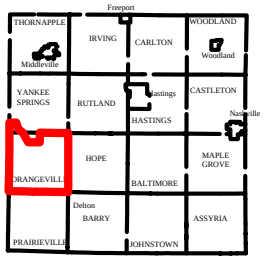

Orangeville Twp Fire District

Gun Lake - Sandy Beach

- State Highway
- County Paved Primary / Major Street
- County Gravel Primary
- County Paved Local / Local Street
- County Gravel Local
- Residential Paved
- Residential Gravel
- Recreation Trail

N W E S

Scale
1" = 400'

Barry County Land Information Services
November 2005

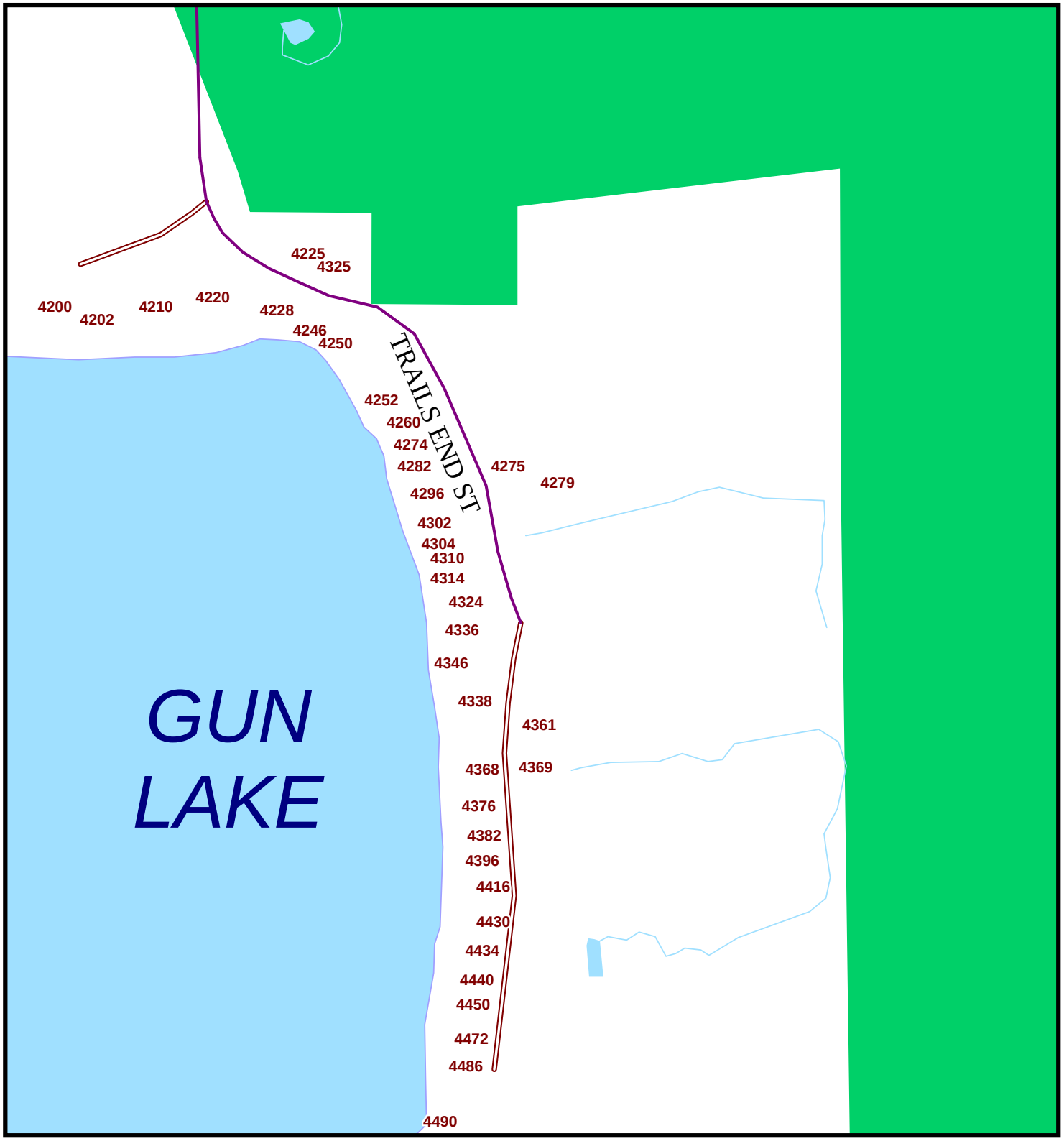

Map Locator

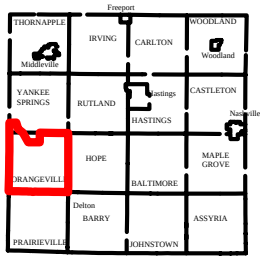

Orangeville Twp Fire District

Gun Lake - Trails End

- State Highway
- County Paved Primary / Major Street
- County Gravel Primary
- County Paved Local / Local Street
- County Gravel Local
- Residential Paved
- Residential Gravel
- Recreation Trail

N W E S

Scale
1" = 250'

Barry County Land Information Services
November 2005

Map Locator

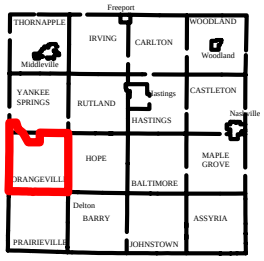

Orangeville Twp Fire District

Gun Lake - Wildwood

- State Highway
- County Paved Primary / Major Street
- County Gravel Primary
- County Paved Local / Local Street
- County Gravel Local
- Residential Paved
- Residential Gravel
- Recreation Trail

N W E S

Scale
1" = 250'

Barry County Land Information Services
November 2005

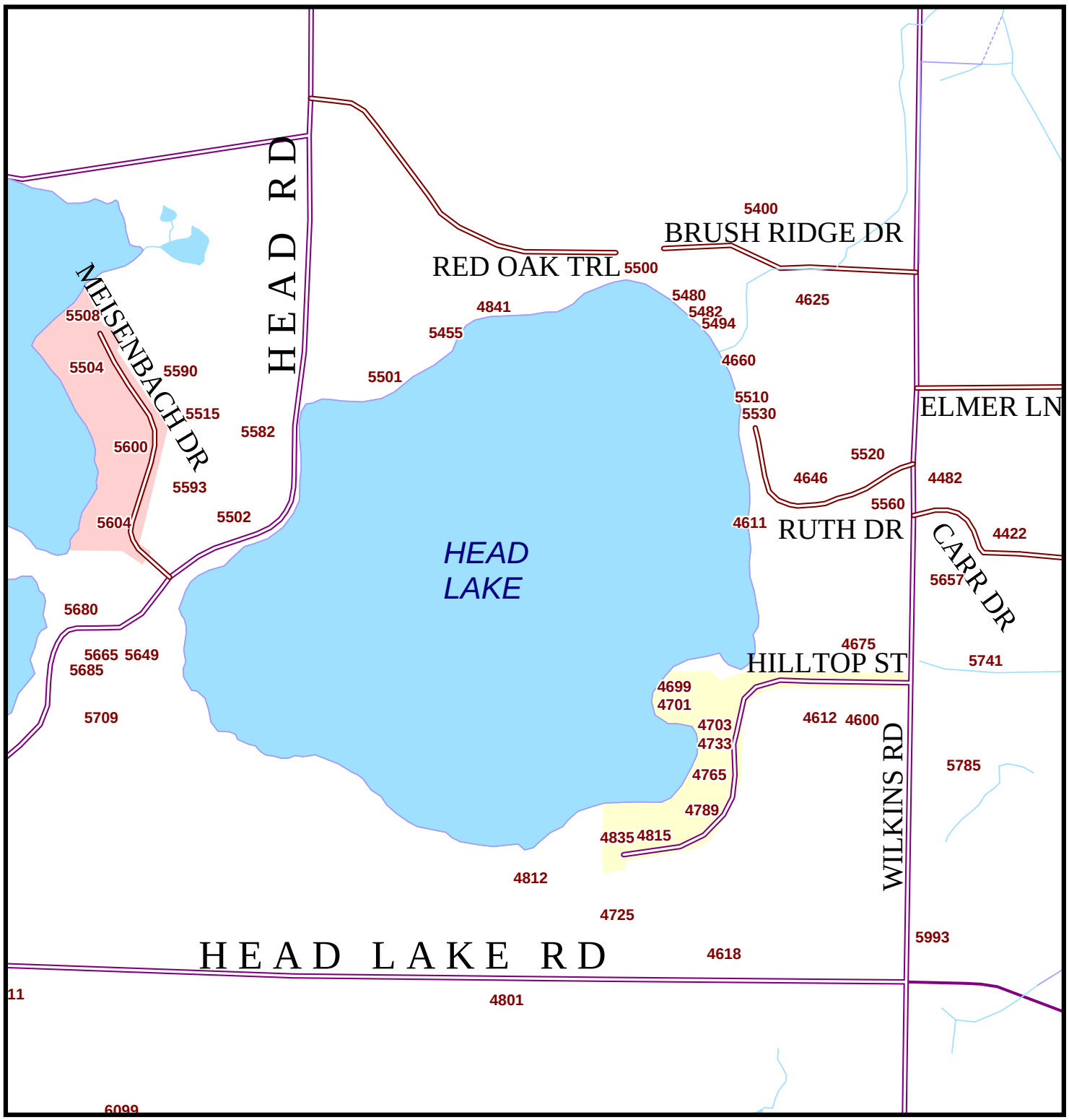

Map Locator

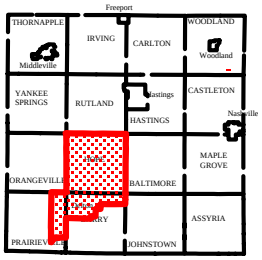

Delton Fire District

Head Lake

- State Highway
- County Paved Primary / Major Street
- County Gravel Primary
- County Paved Local / Local Street
- County Gravel Local
- Residential Paved
- Residential Gravel
- Recreation Trail

N W E S

Scale
1" = 600'

Barry County Land
Information Services
October 2005

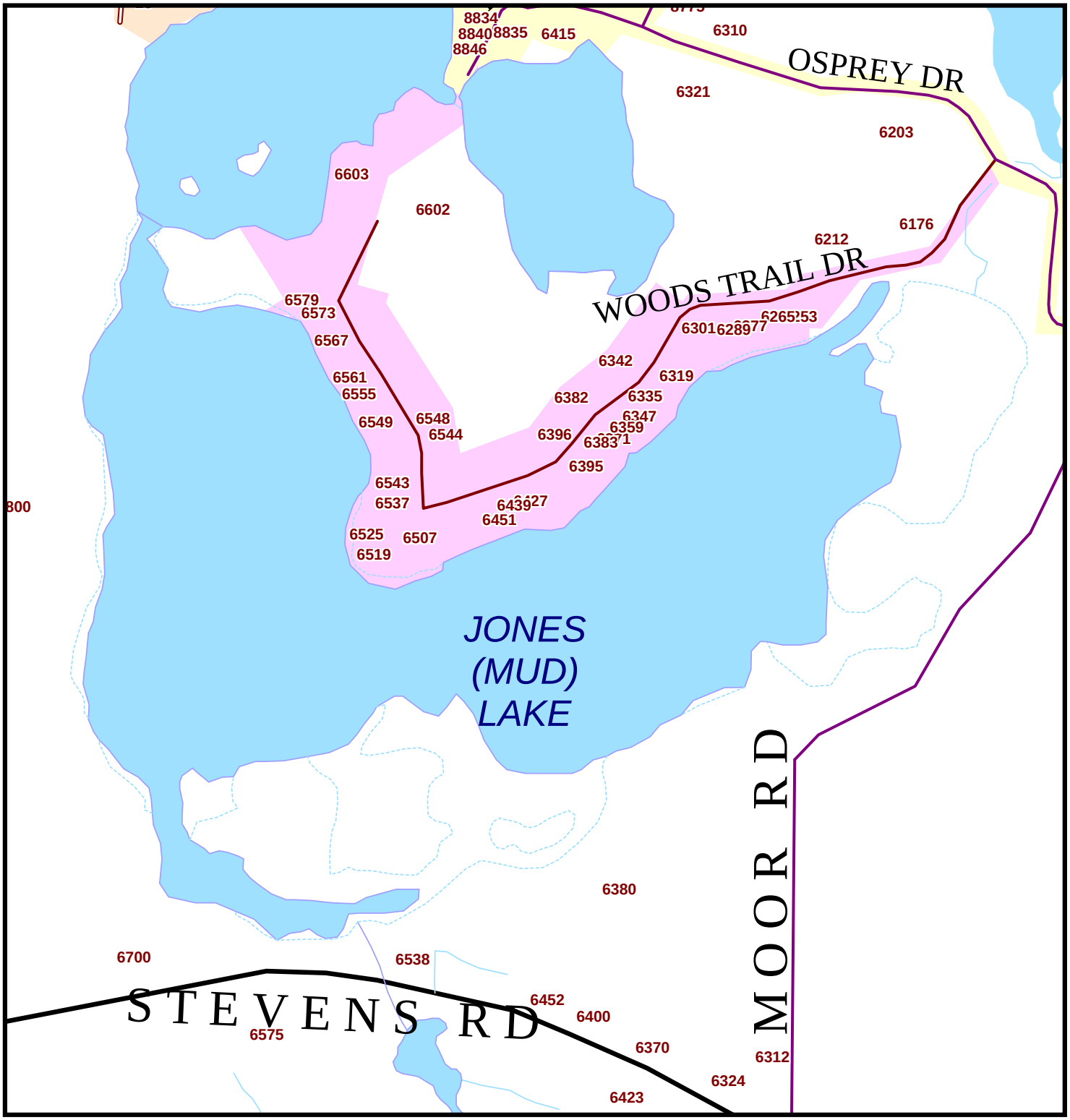

Map Locator

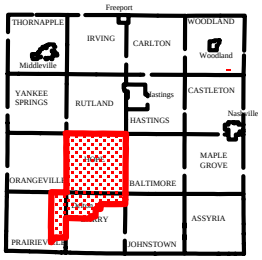

Delton Fire District

Jones-Mud Lake

- State Highway
- County Paved Primary / Major Street
- County Gravel Primary
- County Paved Local / Local Street
- County Gravel Local
- Residential Paved
- Residential Gravel
- Recreation Trail

N W E S

Scale
1" = 500'

Barry County Land
Information Services
October 2005

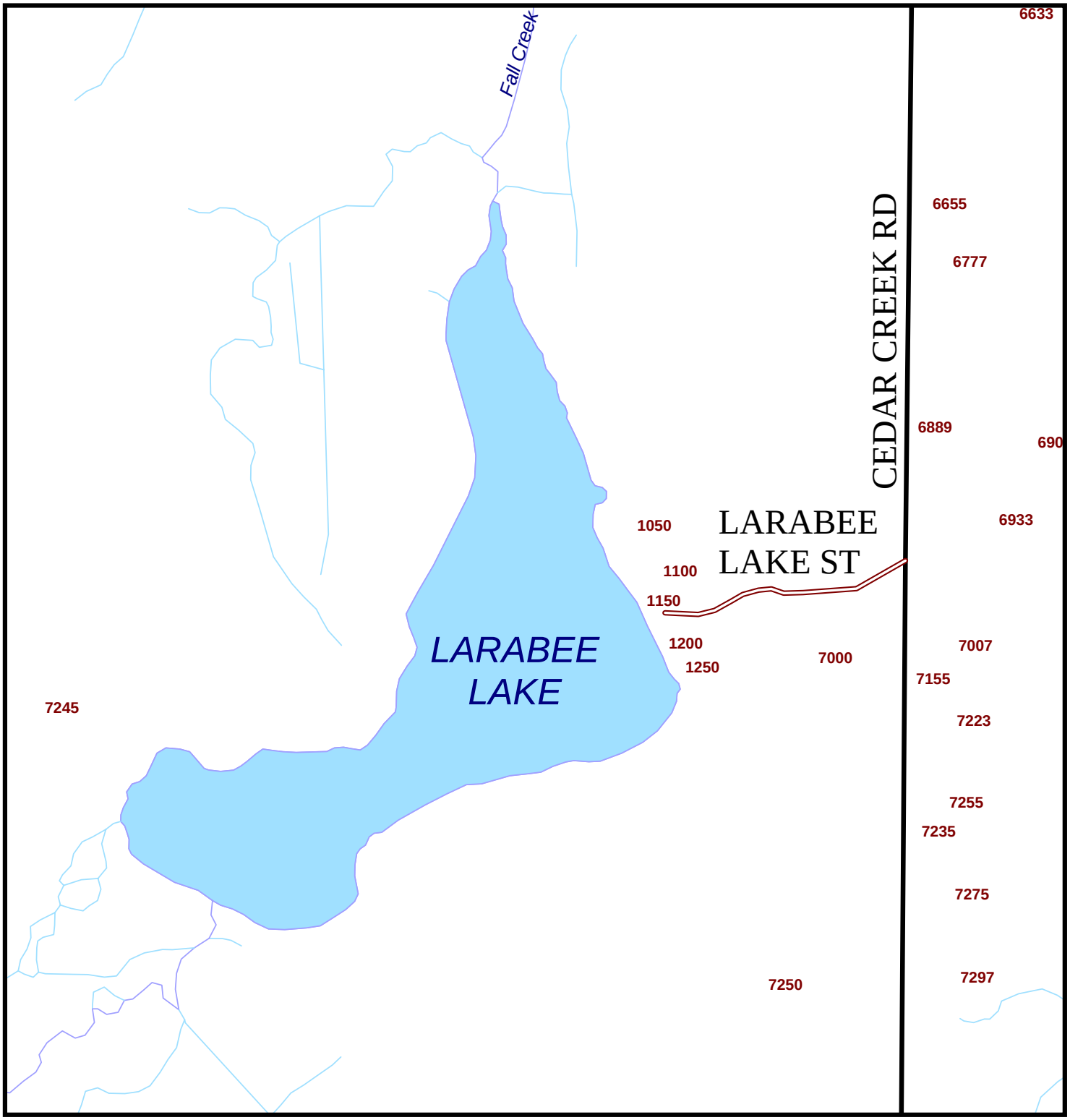

Map Locator

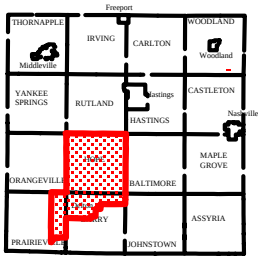

Delton Fire District

Larabee Lake

- State Highway
- County Paved Primary / Major Street
- County Gravel Primary
- County Paved Local / Local Street
- County Gravel Local
- Residential Paved
- Residential Gravel
- Recreation Trail

N W E S

Scale
1" = 500'

Barry County Land Information Services
October 2005

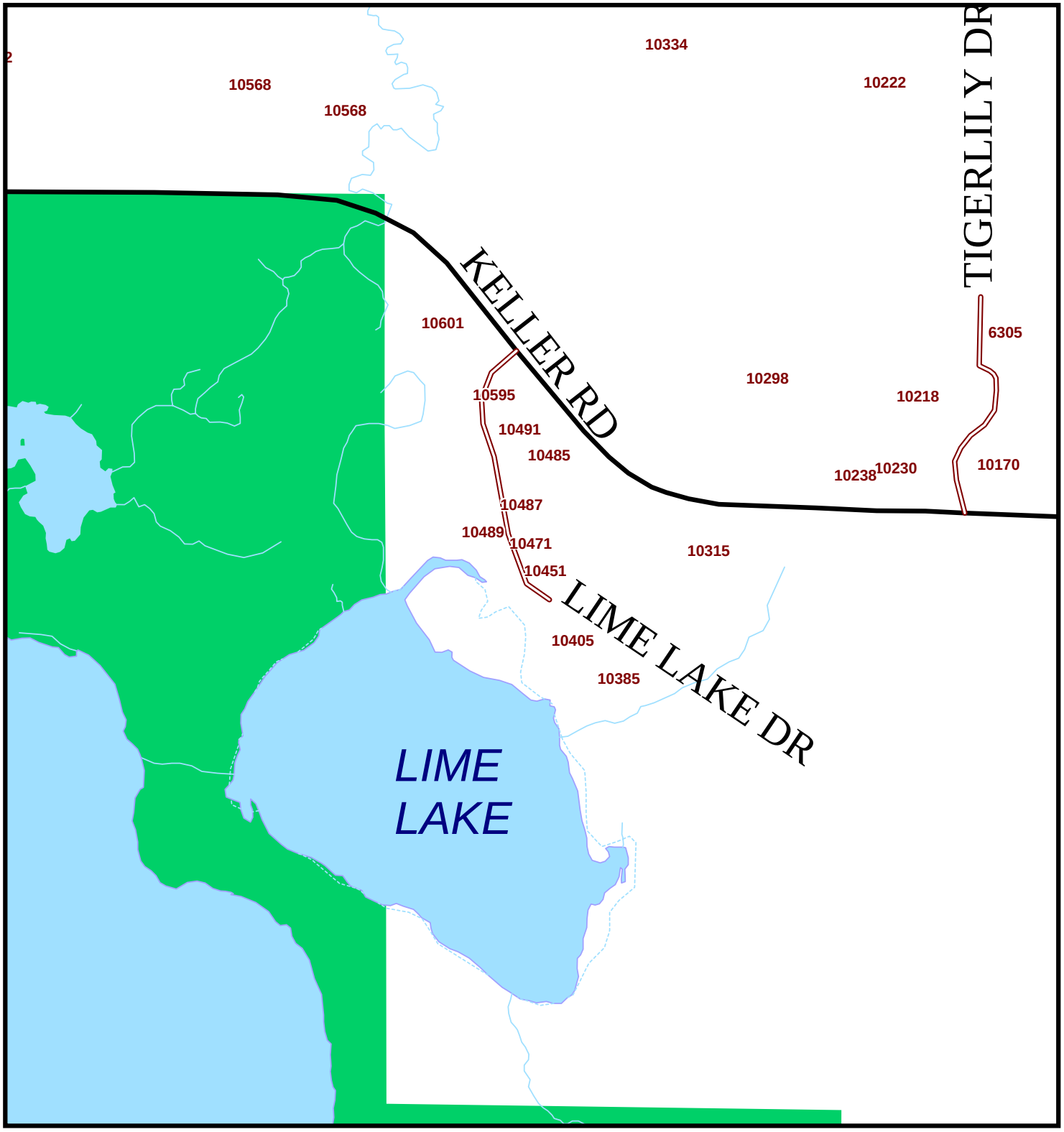

Map Locator

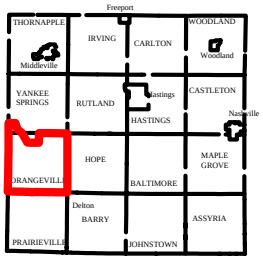

Orangeville Twp Fire District

Lime Lake

- State Highway
- County Paved Primary / Major Street
- County Gravel Primary
- County Paved Local / Local Street
- County Gravel Local
- Residential Paved
- Residential Gravel
- Recreation Trail

N W E S

Scale
1" = 400'

Barry County Land
Information Services
November 2005

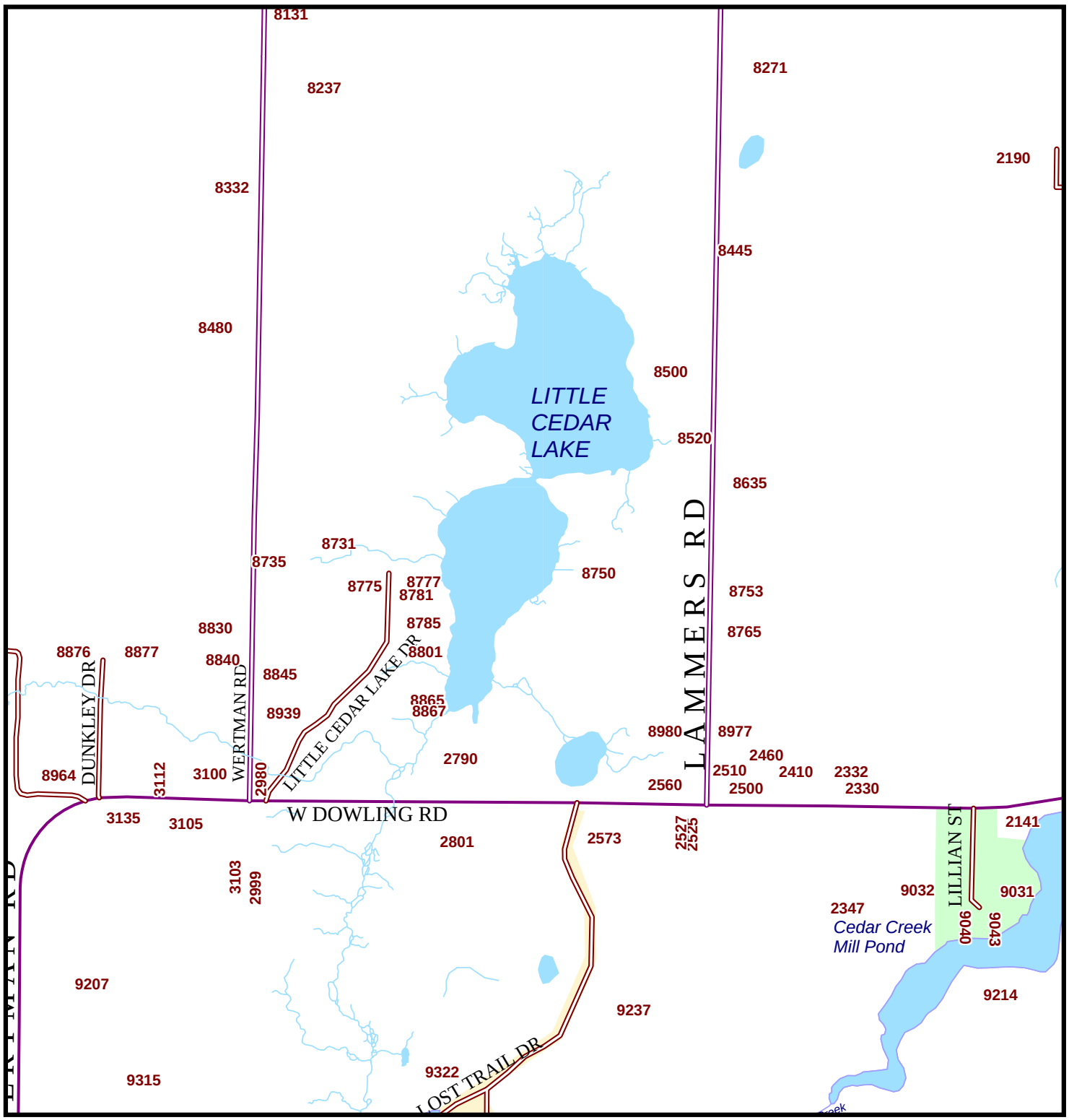

Map Locator

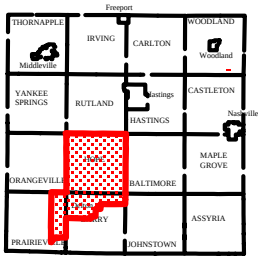

Delton Fire District

Little Cedar Lake

- State Highway
- County Paved Primary / Major Street
- County Gravel Primary
- County Paved Local / Local Street
- County Gravel Local
- Residential Paved
- Residential Gravel
- Recreation Trail

N W E S

Scale
1" = 800'

Barry County Land
Information Services
October 2005

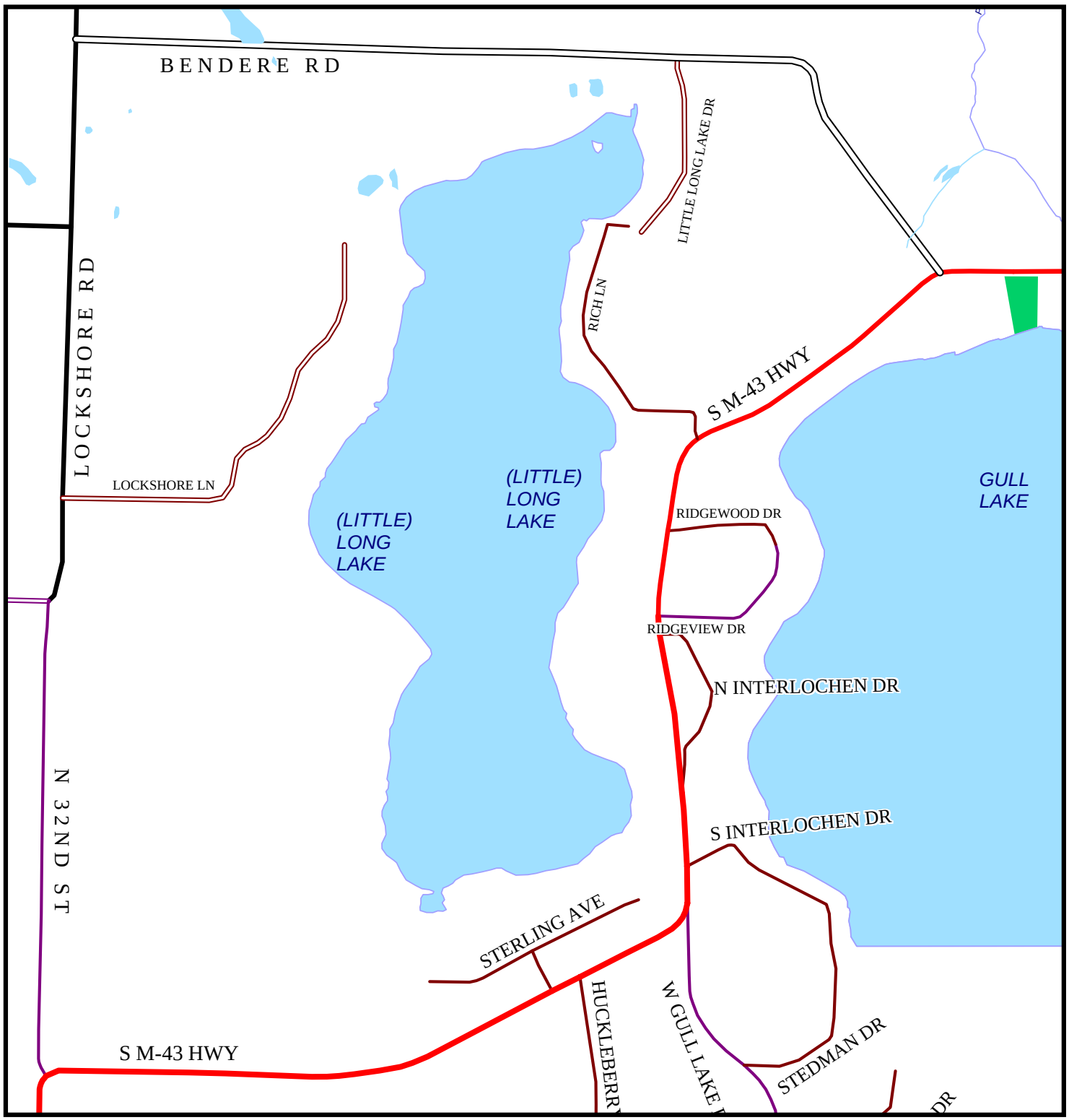

Map Locator

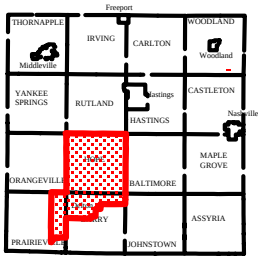

Delton Fire District

(Little) Long Lake

- State Highway
- County Paved Primary / Major Street
- County Gravel Primary
- County Paved Local / Local Street
- County Gravel Local
- Residential Paved
- Residential Gravel
- Recreation Trail

N W E S

Scale
1" = 1000'

Barry County Land Information Services
October 2005

LITTLE PINE LAKE RD

LITTLE PINE LAKE DR

MEISENBACH DR

SAGGIO RD

HEAD RD

LITTLE PINE LAKE

HEAD LAKE

5601 5445 5400 5430 5450 5455 5414 5482 5773 5771 5769 5767 5565 5763 5713 5707 5603 5799 5804 5950 5508 5504 5590 5515 5582 5600 5593 5604 5502 5680 5665 5649 5685 5709

Map Locator

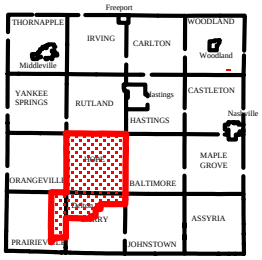

Delton Fire District

Little Pine Lake

- State Highway
- County Paved Primary / Major Street
- County Gravel Primary
- County Paved Local / Local Street
- County Gravel Local
- Residential Paved
- Residential Gravel
- Recreation Trail

N W E S

Scale
1" = 600'

Barry County Land Information Services
October 2005

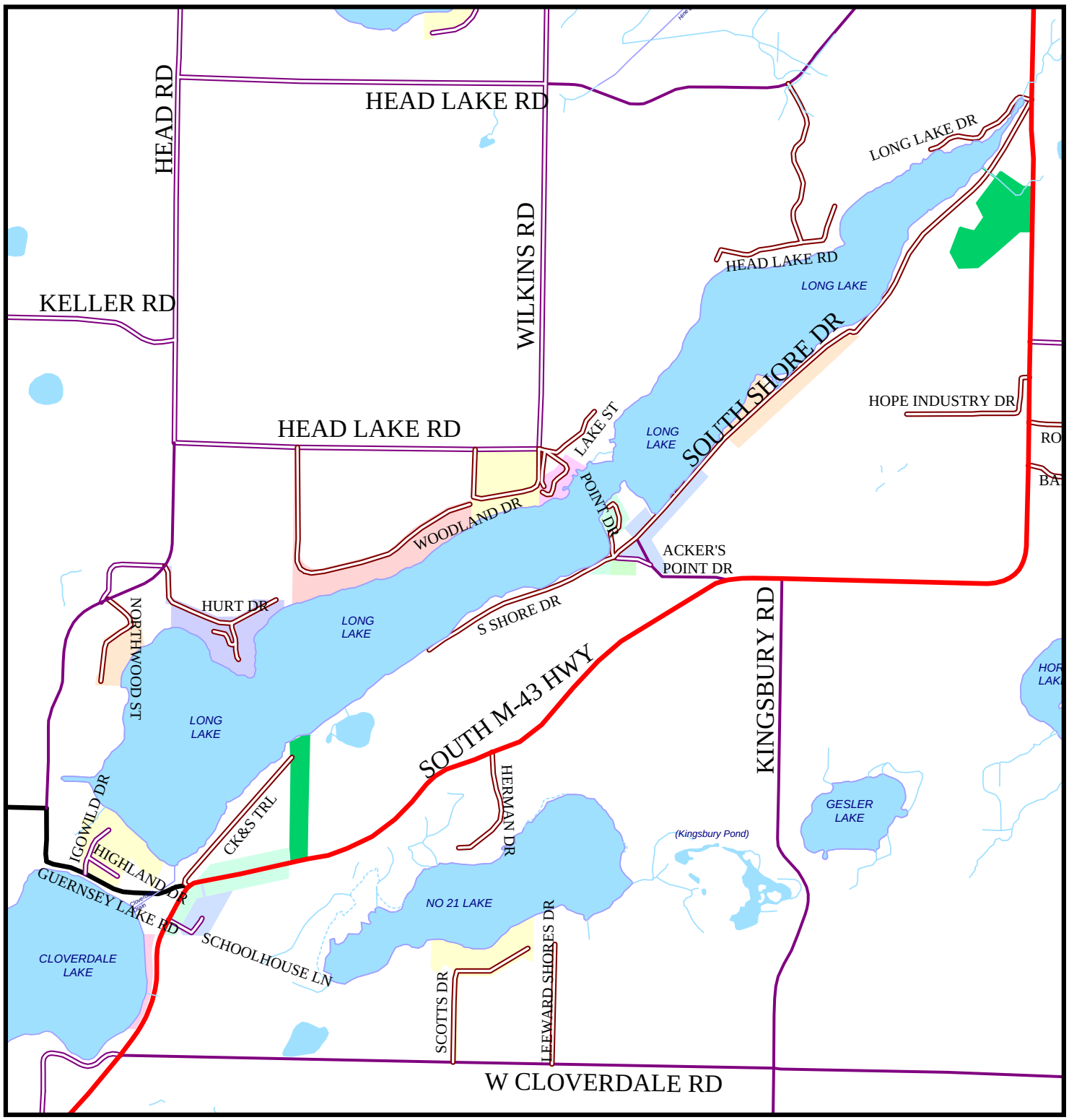

Map Locator

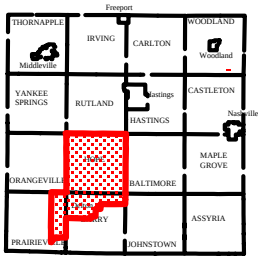

Delton Fire District

Long Lake (Hope)

- State Highway
- County Paved Primary / Major Street
- County Gravel Primary
- County Paved Local / Local Street
- County Gravel Local
- Residential Paved
- Residential Gravel
- Recreation Trail

N W E S

Scale
1" = 1500'

Barry County Land
Information Services
October 2005

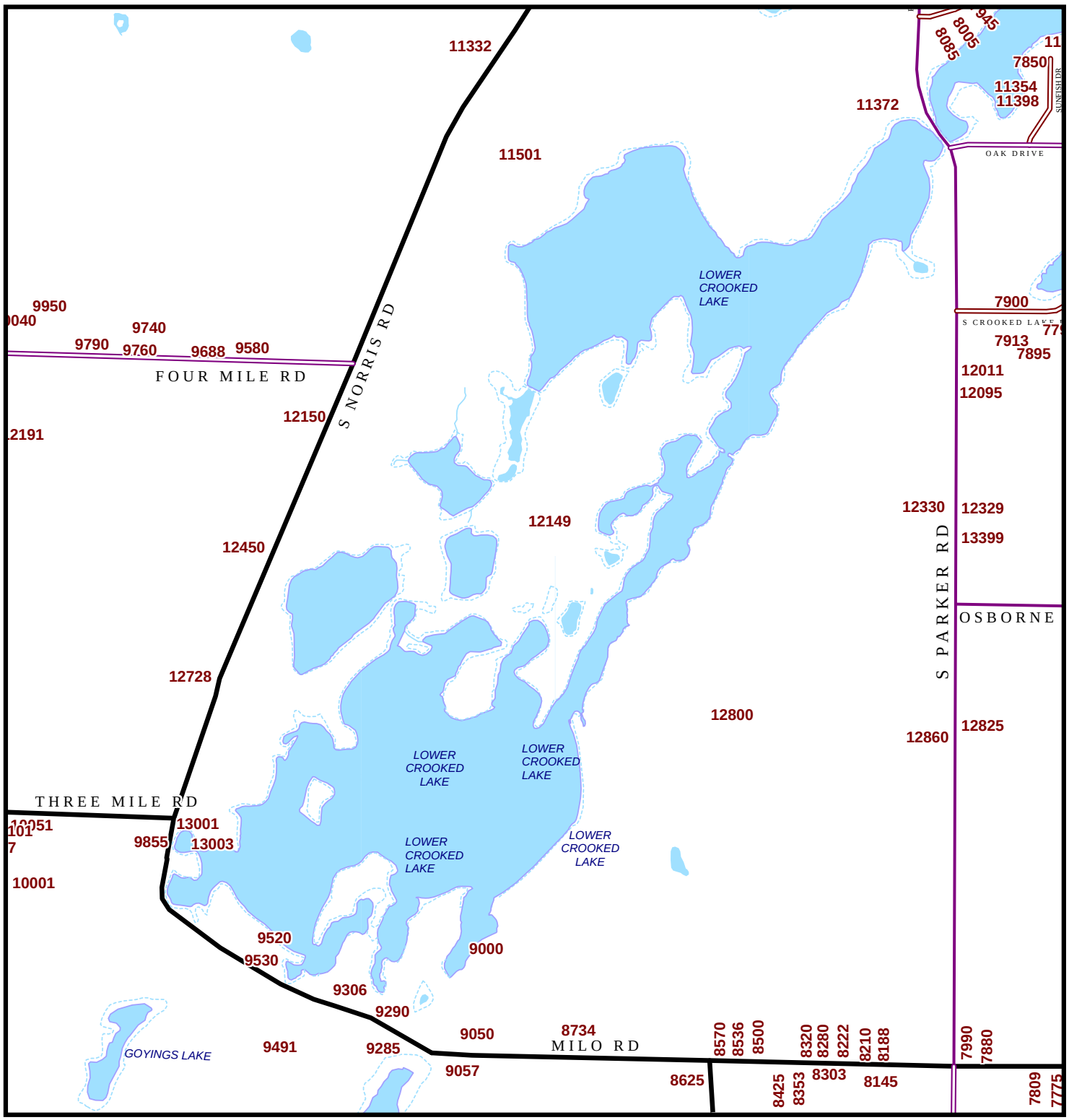

Map Locator

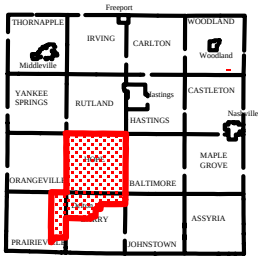

Delton Fire District

Lower Crooked Lake

- State Highway
- County Paved Primary / Major Street
- County Gravel Primary
- County Paved Local / Local Street
- County Gravel Local
- Residential Paved
- Residential Gravel
- Recreation Trail

N W E S

Scale
1" = 1600'

Barry County Land
Information Services
October 2005

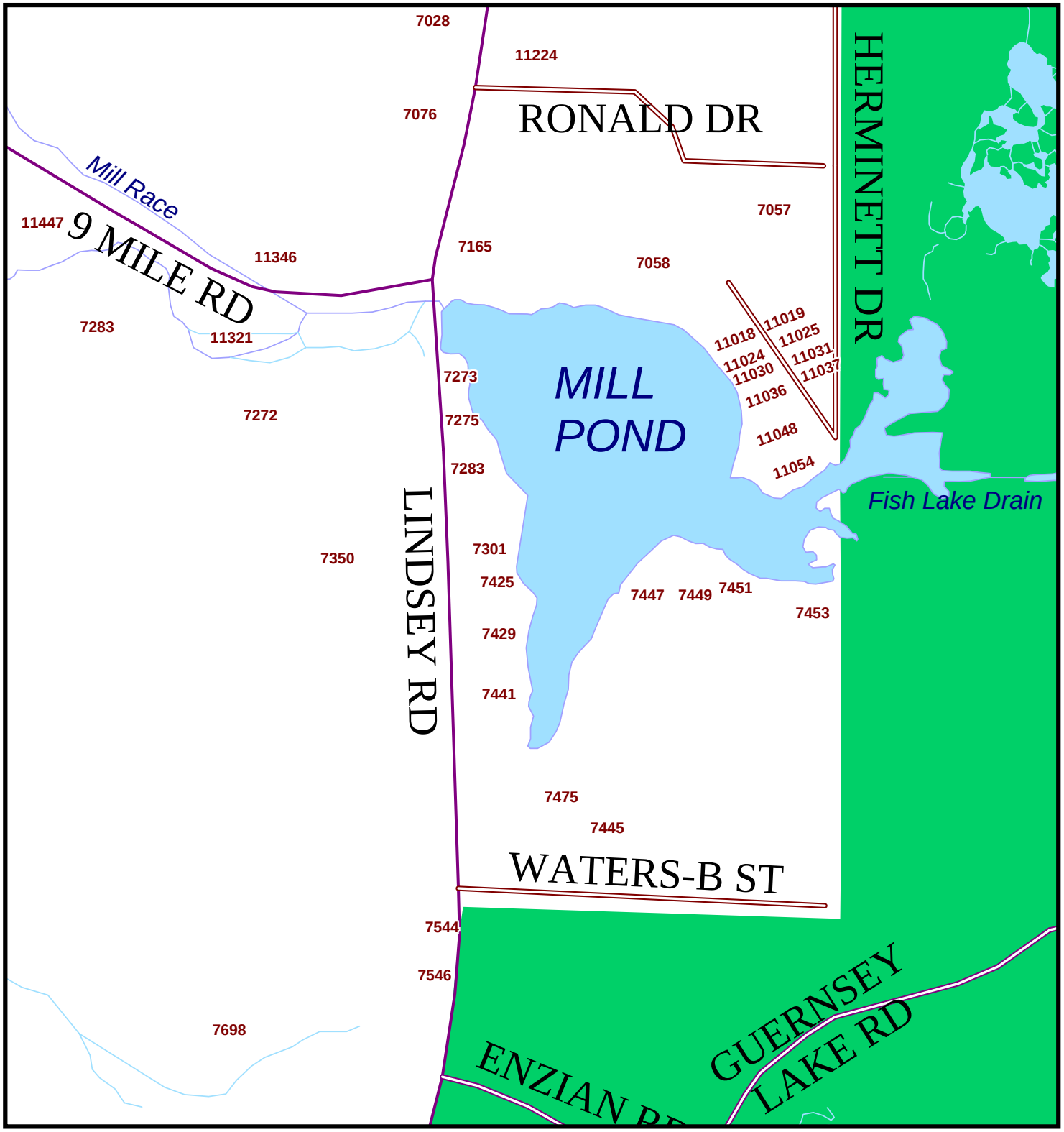

Map Locator

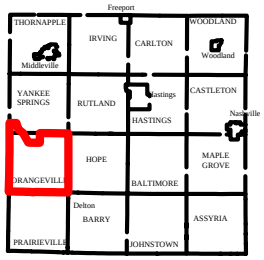

Orangeville Twp Fire District

Orangeville Mill Pond

- State Highway
- County Paved Primary / Major Street
- County Gravel Primary
- County Paved Local / Local Street
- County Gravel Local
- Residential Paved
- Residential Gravel
- Recreation Trail

N W E S

Scale
1" = 400'

Barry County Land Information Services
November 2005

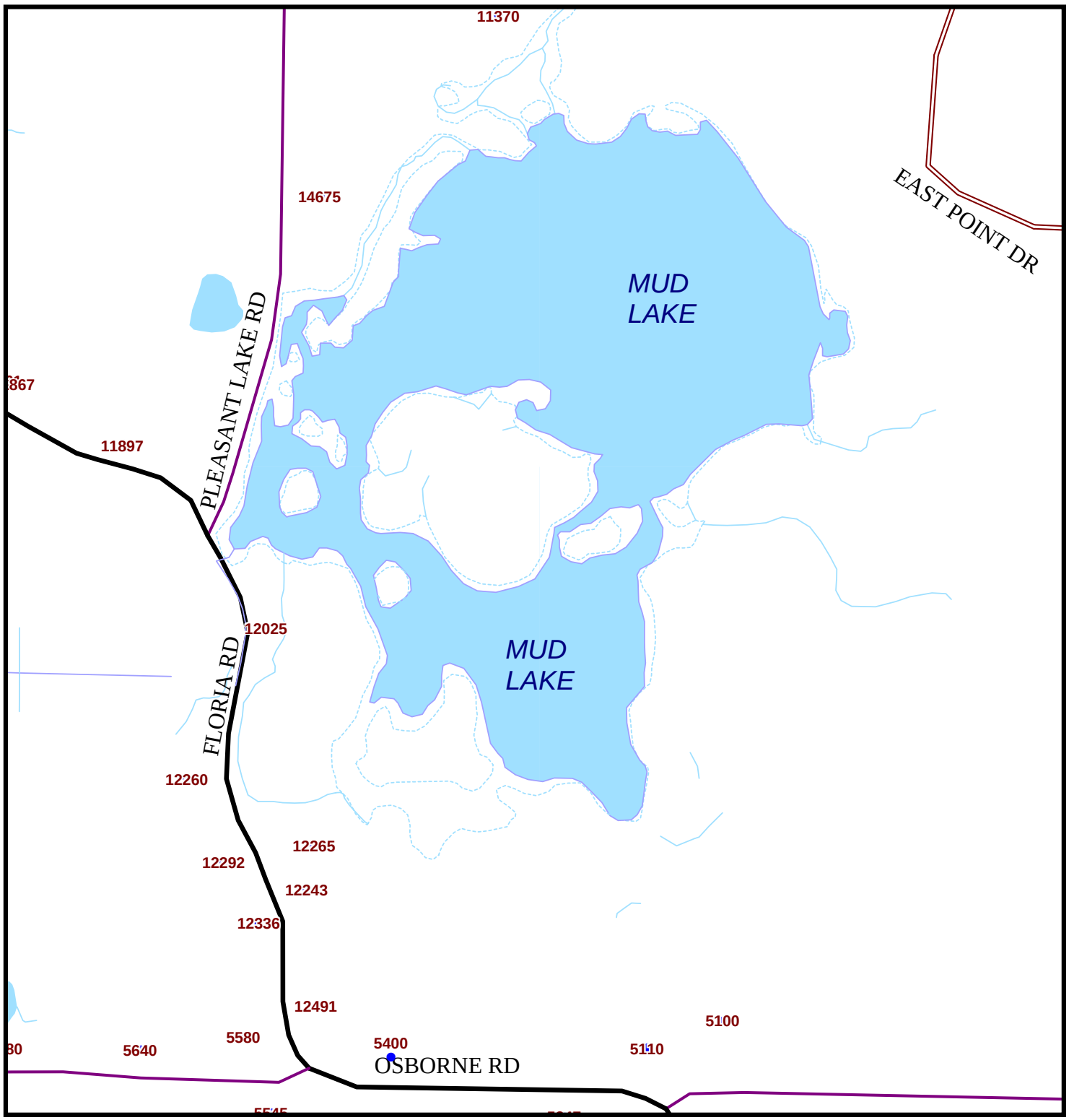

Map Locator

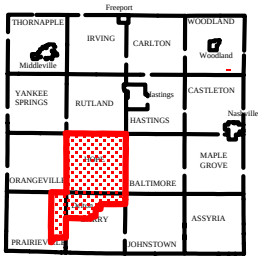

Delton Fire District

Mud Lake

- State Highway
- County Paved Primary / Major Street
- County Gravel Primary
- County Paved Local / Local Street
- County Gravel Local
- Residential Paved
- Residential Gravel
- Recreation Trail

N W E S

Scale
1" = 700'

Barry County Land
Information Services
October 2005

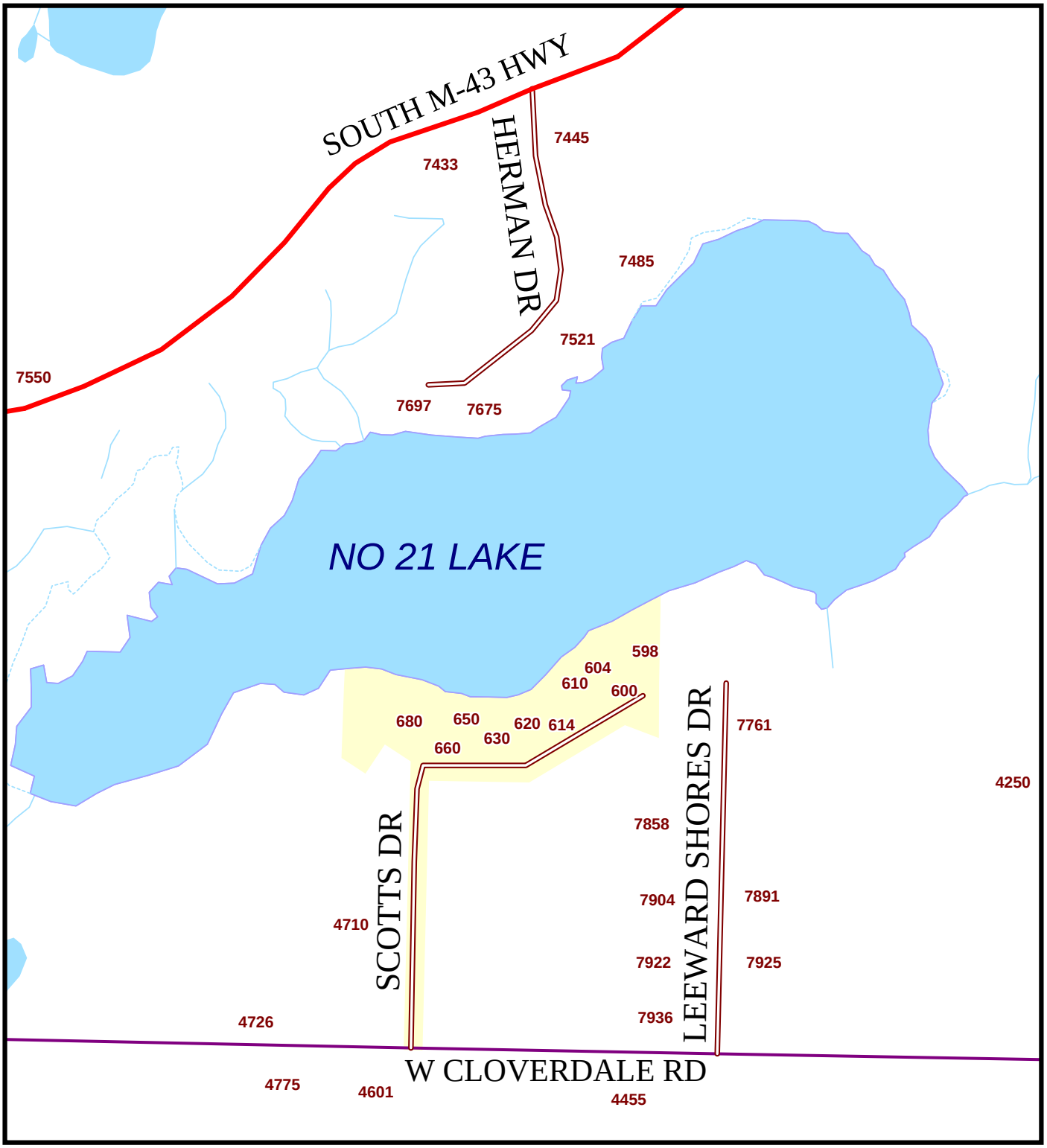

Map Locator

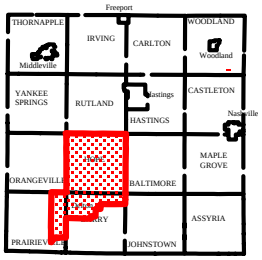

Delton Fire District

NO. 21 Lake

- State Highway
- County Paved Primary / Major Street
- County Gravel Primary
- County Paved Local / Local Street
- County Gravel Local
- Residential Paved
- Residential Gravel
- Recreation Trail

N W E S

Scale
1" = 500'

Barry County Land
Information Services
October 2005

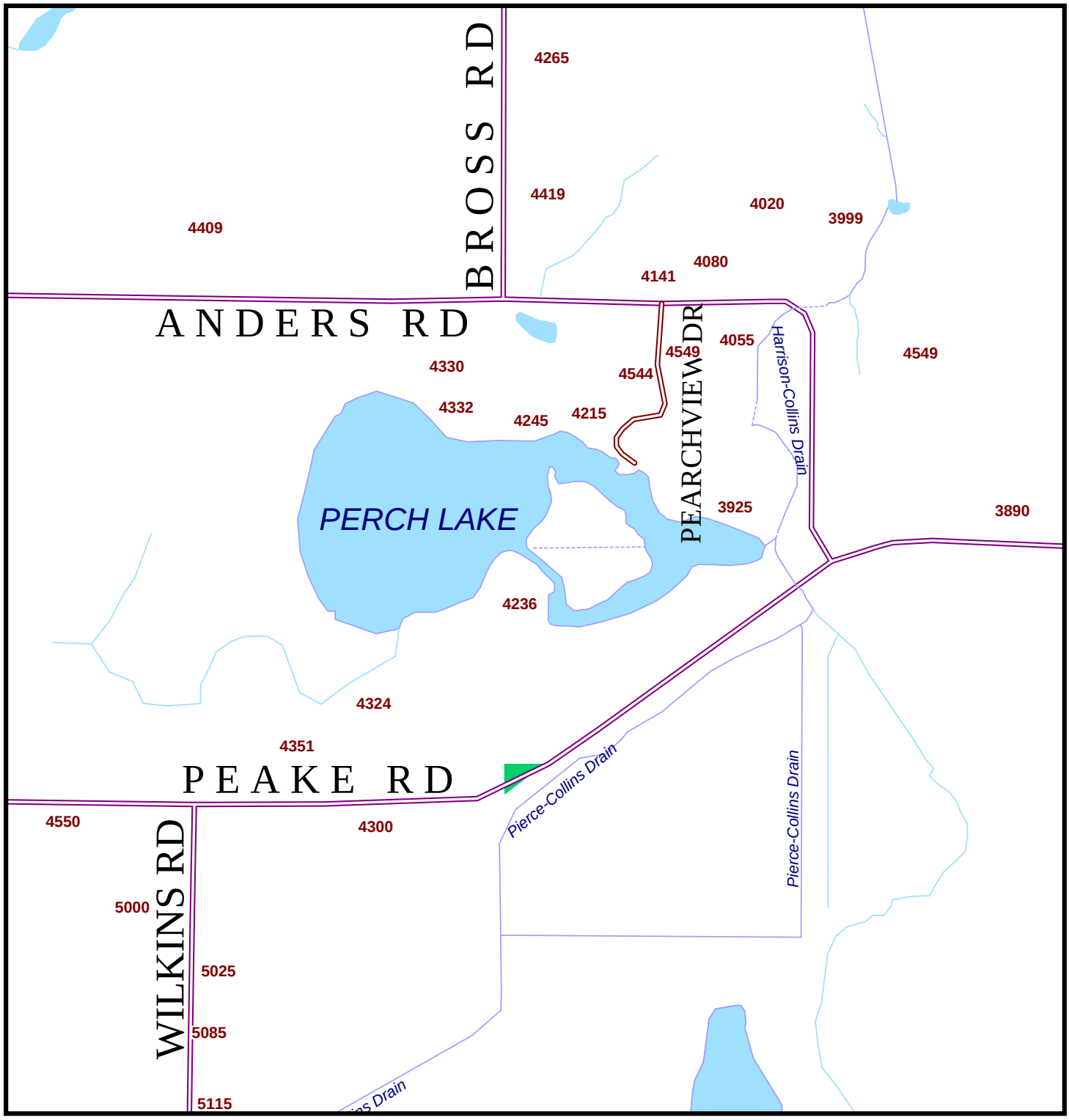

Map Locator

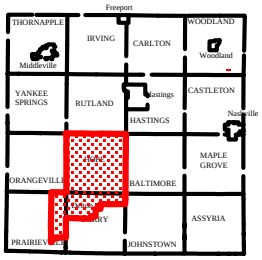

Delton Fire District

Perch Lake

- State Highway
- County Paved Primary / Major Street
- County Gravel Primary
- County Paved Local / Local Street
- County Gravel Local
- Residential Paved
- Residential Gravel
- Recreation Trail

N
W E
S

Scale
1" = 600'

Barry County Land
Information Services
October 2005

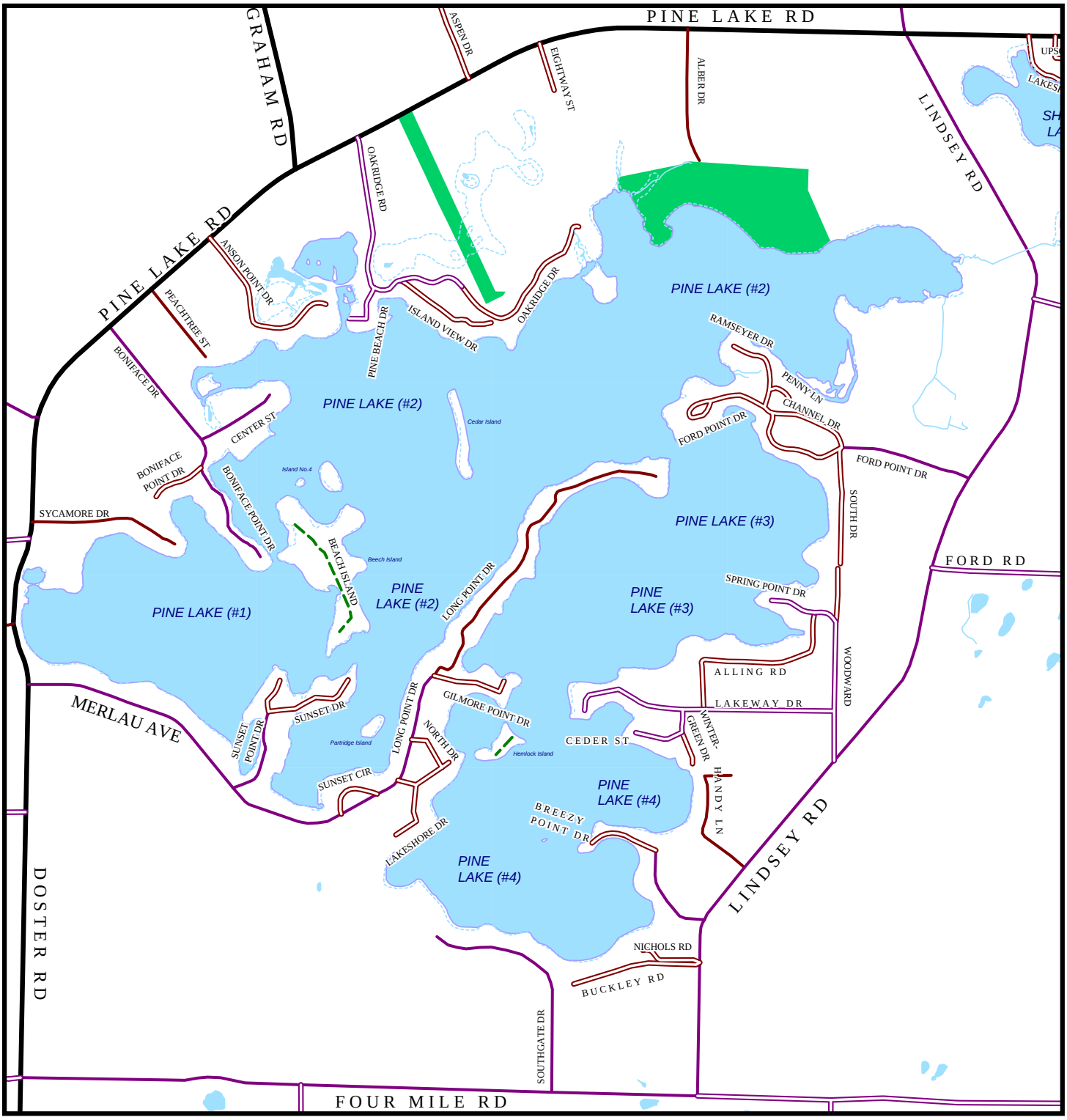

Map Locator

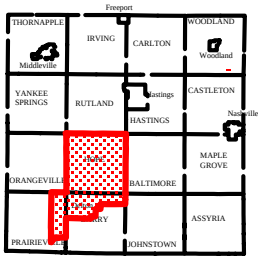

Delton Fire District

Pine Lake

- State Highway
- County Paved Primary / Major Street
- County Gravel Primary
- County Paved Local / Local Street
- County Gravel Local
- Residential Paved
- Residential Gravel
- Recreation Trail

N W E S

Scale
1" = 1400'

Barry County Land
Information Services
October 2005

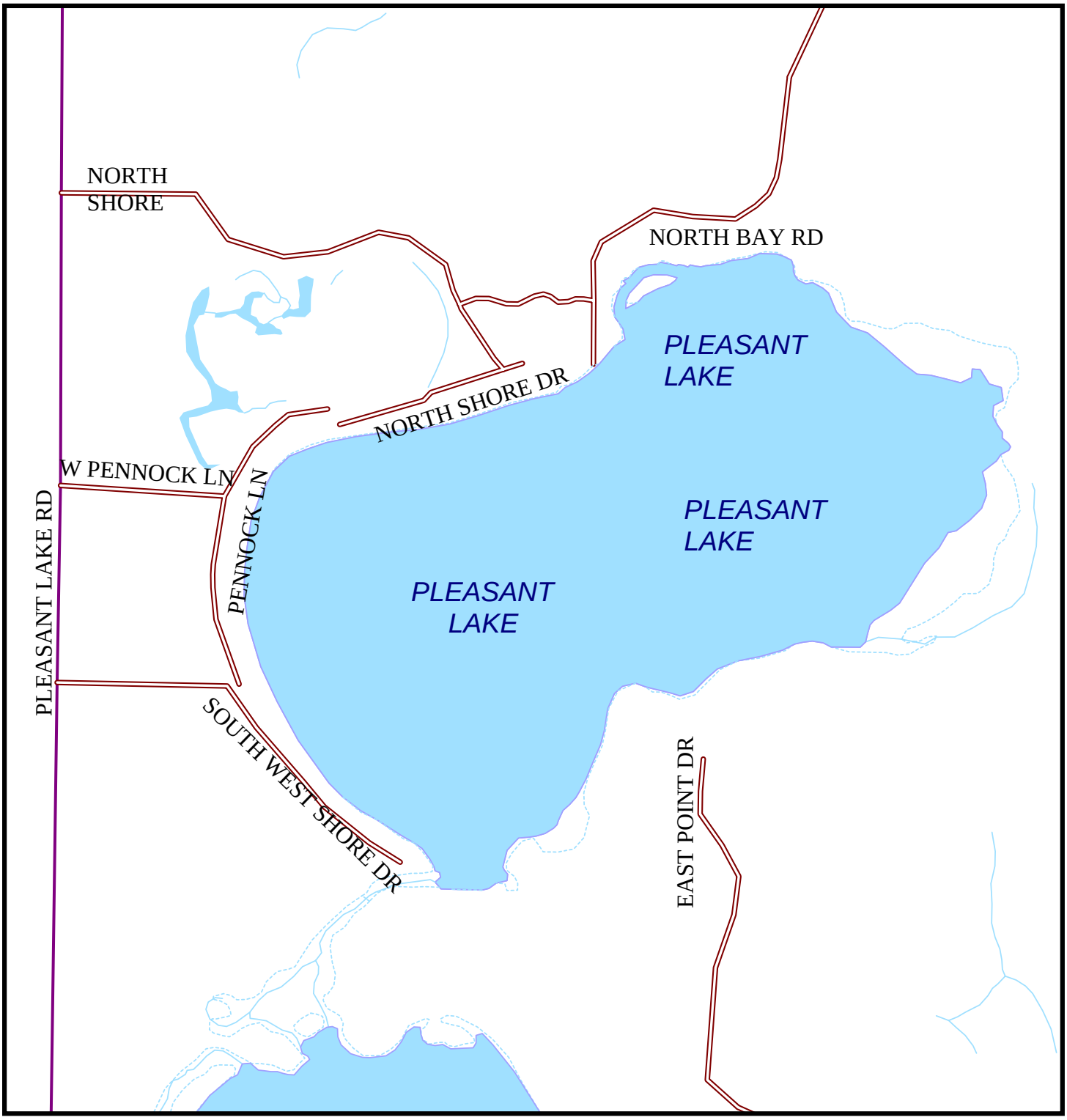

Map Locator

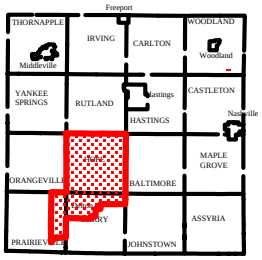

Delton Fire District

Pleasant Lake

- State Highway
- County Paved Primary / Major Street
- County Gravel Primary
- County Paved Local / Local Street
- County Gravel Local
- Residential Paved
- Residential Gravel
- Recreation Trail

N W E S

Scale
1" = 700'

Barry County Land
Information Services
October 2005

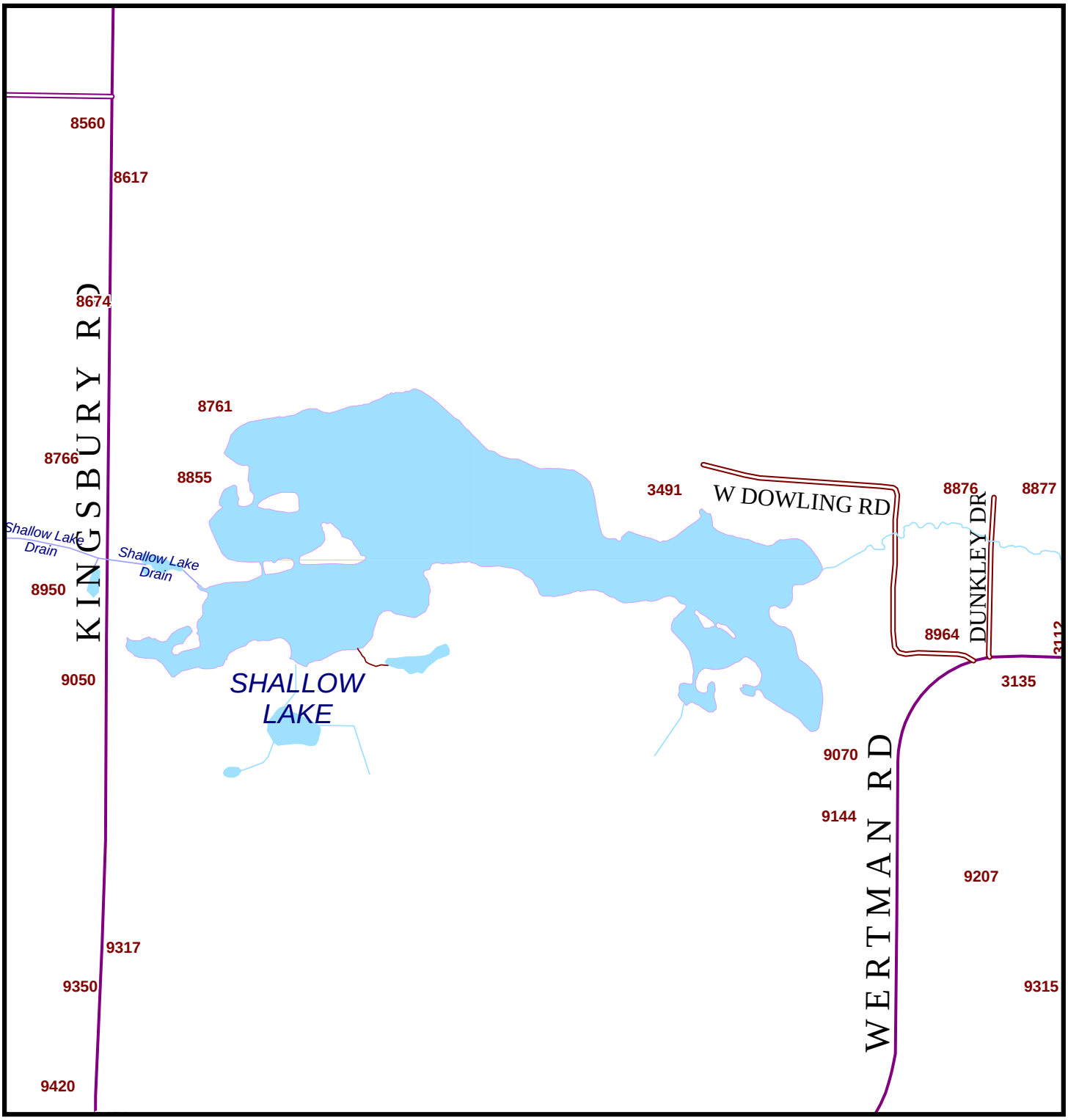

Map Locator

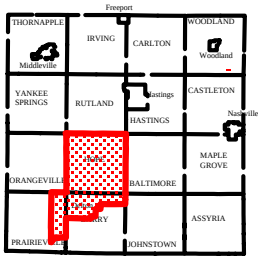

Delton Fire District

Shallow Lake

- State Highway
- County Paved Primary / Major Street
- County Gravel Primary
- County Paved Local / Local Street
- County Gravel Local
- Residential Paved
- Residential Gravel
- Recreation Trail

N W E S

Scale
1" = 700'

Barry County Land
Information Services
October 2005

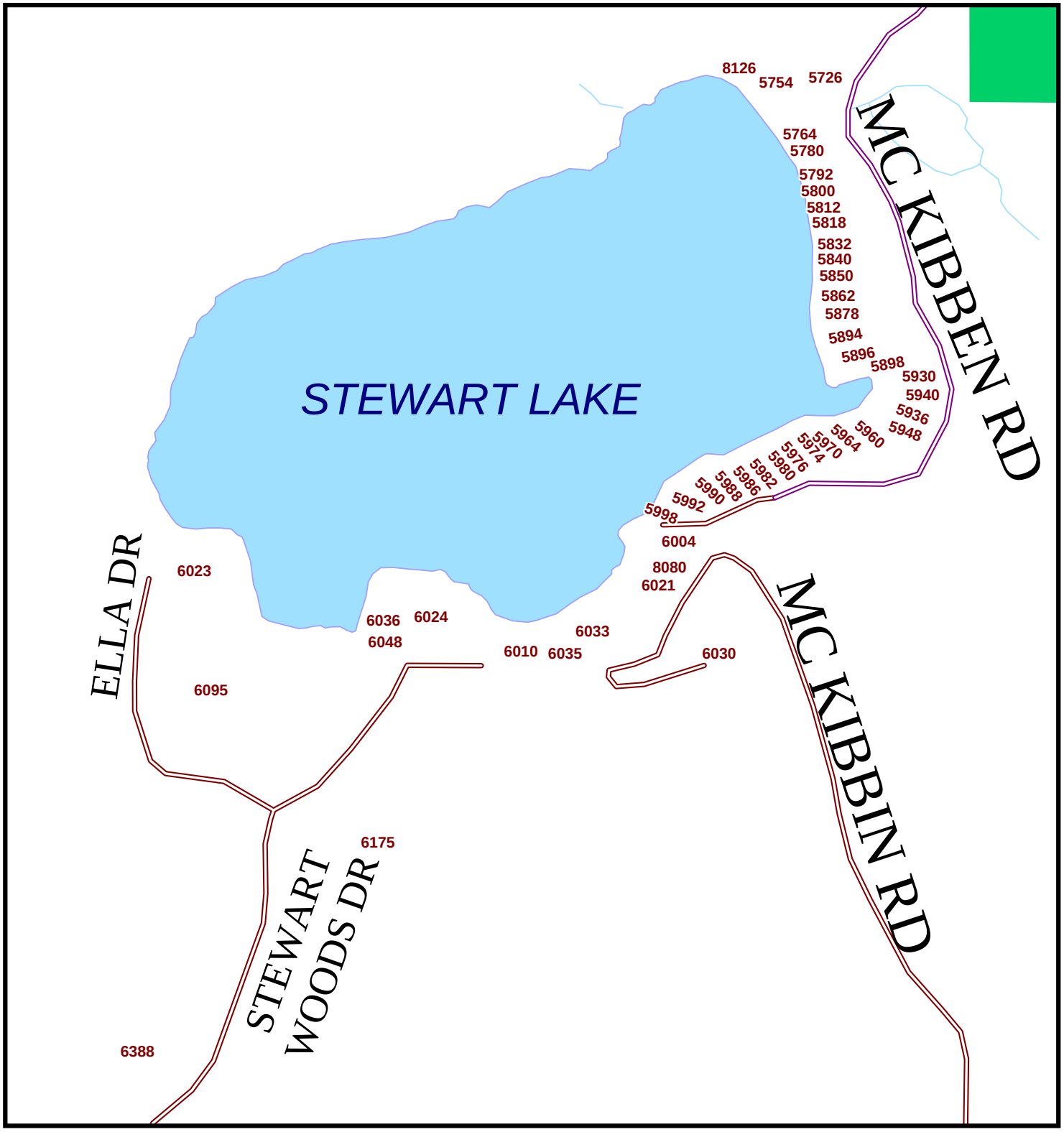

Map Locator

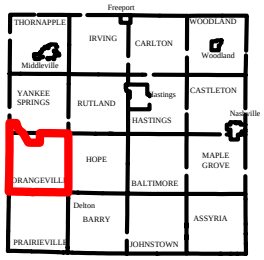

Orangeville Twp Fire District

Stewart Lake

- State Highway
- County Paved Primary / Major Street
- County Gravel Primary
- County Paved Local / Local Street
- County Gravel Local
- Residential Paved
- Residential Gravel
- Recreation Trail

N W E S

Scale
1" = 800'

Barry County Land Information Services
November 2005

DELTON RD
SUNSHINE DR
DIVISION AVE
HIGHLAND DR
STONY POINT RD
RANKIN ST
UPPER CROOKED LAKE
UPPER CROOKED LAKE
UPPER CROOKED LAKE
N CROOKED LAKE DR
UPPER CROOKED LAKE
COUGAR DR
HORTON CT
HUGHES DR
OAK DRIVE
PARKER RD
RUBLE DR
UPPER CROOKED LAKE
EAST SHORE DR
UPPER CROOKED LAKE
PENNISULAR DR
SUNFISH DR
CENTRAL ST
LAKEWOOD ST
WEEVER LN
ELIZABETH ST
SCHARER DR
ISLAND DR
KLEIN DR
SYTSMA ST
E CROOKED LAKE DR
OAK DRIVE
S SHORE DR
S SHORE DR
S CROOKED LAKE DR
Watson Drain
Watson Drain
SOUTH M-43 HWY
PERRY DR
S CROOKED LAKE DR
SPRAGUE RD

Map Locator

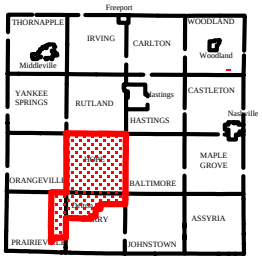

Delton Fire District

Upper Crooked Lake

- State Highway
- County Paved Primary / Major Street
- County Gravel Primary
- County Paved Local / Local Street
- County Gravel Local
- Residential Paved
- Residential Gravel
- Recreation Trail

N W E S

Scale
1" = 1200'

Barry County Land
Information Services
October 2005

TITUS TRL
WAKLEY DR
MOOSE LODGE DR
REFUGE TRL
ANCHOR DR
REESE RD
WALLDORF RD
WALLDORF RD
MC NETT DR
CORDES DR
LOON DR
MARGERY RD
WALL LAKE
WALL LAKE
WALL LAKE
WALL LAKE
WALL VIEW DR
NORTHWIND DR
REYNOLDS DR
S M-43 HWY
BEECHWOOD DR
LAKEVIEW DR
HARRINGTON RD
1ST
2ND
3RD
4TH
WALL LAKE DR
POINT DR
BEECHWOOD
CHERRY LN
BEACH DR
S EDDY RD
S BRICKYARD RD
W BRICKYARD RD
ORCHARD RD
FOLEY DR

Map Locator

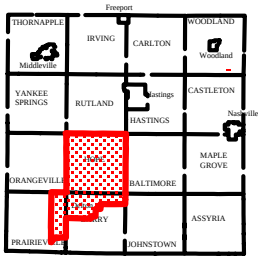

Delton Fire District

Wall Lake

- State Highway
- County Paved Primary / Major Street
- County Gravel Primary
- County Paved Local / Local Street
- County Gravel Local
- Residential Paved
- Residential Gravel
- Recreation Trail

N W E S

Scale
1" = 1200'

Barry County Land
Information Services
October 2005

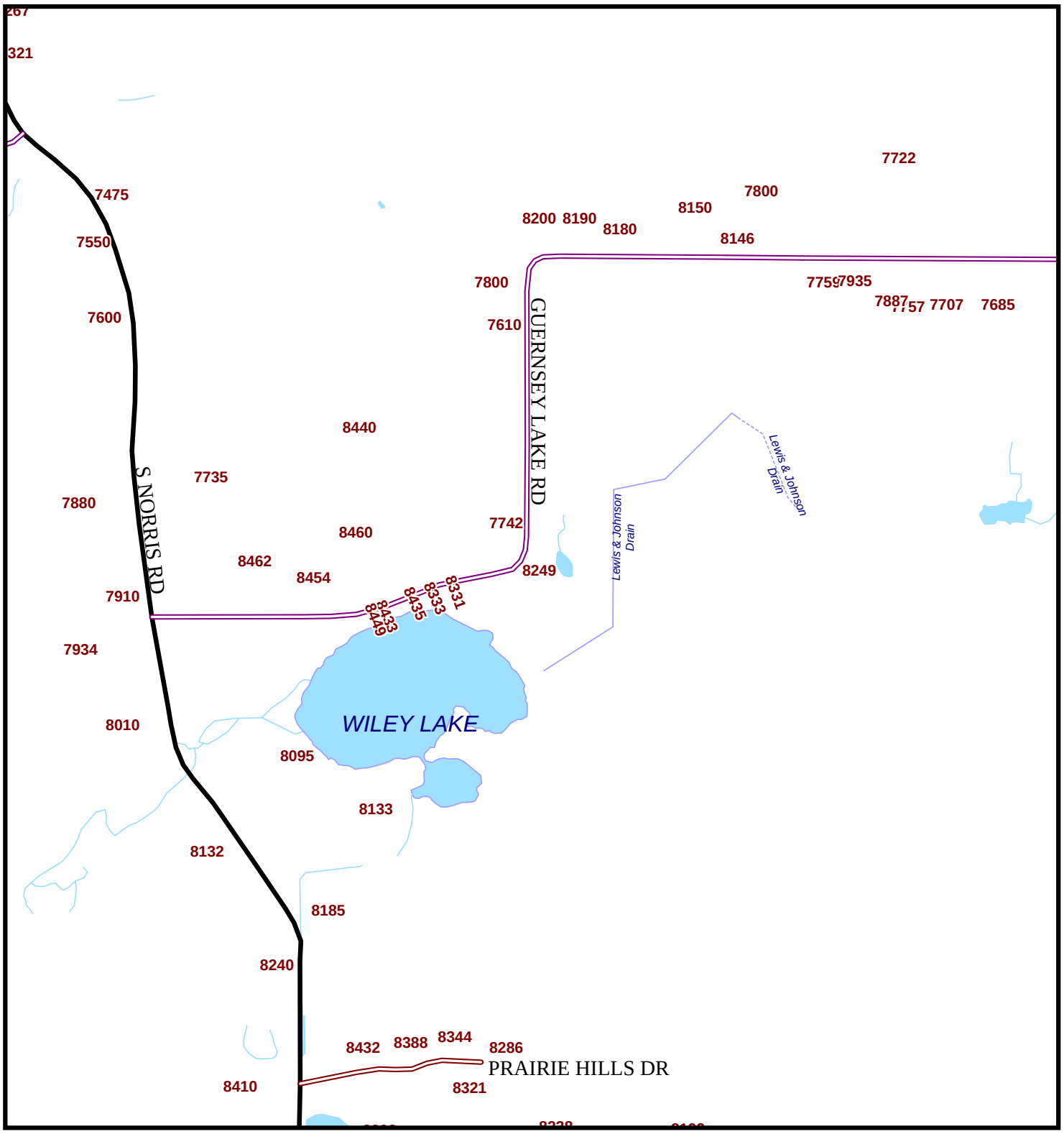

Map Locator

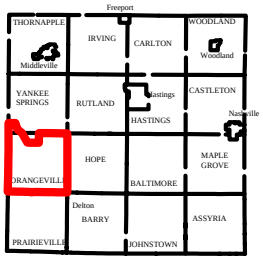

Orangeville Twp Fire District

Wiley Lake

- State Highway
- County Paved Primary / Major Street
- County Gravel Primary
- County Paved Local / Local Street
- County Gravel Local
- Residential Paved
- Residential Gravel
- Recreation Trail

N W E S

Scale
1" = 800'

Barry County Land Information Services
November 2005

ROSE RD

WILKINSON LAKE ST

NADELL ST

CL

TITUS TRL

WILKINSON LAKE

W HAYWARD RD

OAK OPENING ST

CHAIN-O-LAKES DR

SUMMIT DR

MOOR RD

REFUGE TRL

OSPREY DR

WOODS TRAIL DR

Map Locator

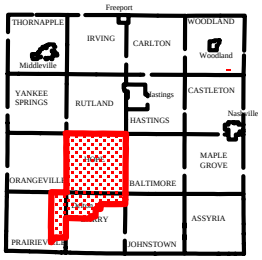

Delton Fire District

Wilkinson Lake

- State Highway
- County Paved Primary / Major Street
- County Gravel Primary
- County Paved Local / Local Street
- County Gravel Local
- Residential Paved
- Residential Gravel
- Recreation Trail

N W E S

Scale
1" = 700'

Barry County Land
Information Services
October 2005