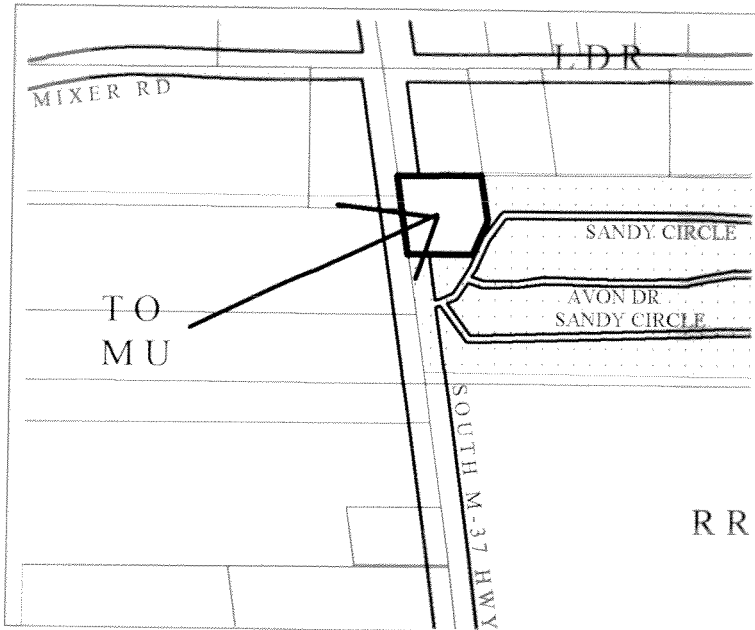


NOTICE OF ZONING ORDINANCE ADOPTION

Pursuant to the provisions of Public Act 110 of 2006, as amended, notice is hereby given that the Barry County Board of Commissioners has adopted the following Ordinance which amends the Barry County Zoning Ordinance of 2008 in the following manner:

The Zoning District Map has been amended as follows:

ORDINANCE NO.: A-2-09




A parcel of land in the SW $\frac{1}{4}$, Sec 4, T2N, R8W, described as beg at a point 256 ft S from the center of the intersection of Mixer Rd & Hwy M-37 for POB, th S'y along M-37 195 ft, th E'y at right angles 200 ft, th N'y at right angles 195 ft, th W'y 200 ft to POB, Ex beg at a point 451 ft S'y along M-37, from the intersection of Mixer Rd & Hwy M-37, th E'y at right angle 155 ft for POB, th E 45 ft, th N 79 ft, th SW'y to POB.


Rezoned to MU (Mixed Use)

This map is a portion of the Official Zoning Map of Baltimore Township of Barry County, Michigan.

The above named ordinance becomes effective May 1, 2009. Copy of this ordinance is available for purchase or inspection in the Barry County Planning Office at 220 W. State St., Hastings, Michigan between the hours 8:00 A.M. - 5 P.M. (closed between 12-1 p.m.), Monday thru Friday. Please call (269)945-1290 for further information.

Date April 20, 2009


Michael Callton, D.C., Chairperson
Barry County Board of Commissioners


Pamela J Jarvis,
Barry County Clerk